By : Dawn Campbell 12-20-22

RDF- 22 04 TT 21-06 – Tax Lot 2500- It does not abut any road, public or private, that "existed" prior to January 1st 1993, to use a rectangle -- CCZO 506.4(B) TT-21-06 is incorrectly done, amongst other issues with TT-21-06, and the approval of RDF 22-04 needs to be denied.

Within the Columbia County staff reports and again for the Appeal of the Planning Commission's Approval of a resource Dwelling in the Forest Zone (RDF 22-04), staff once again, asserts and attempts to validate a road named "Homeaway Road" existence in 1984, and they boast, that it in fact "existed" as of January 1, 1993. This is simply not true.

1. *Planning Staff verified that the Columbia County Public Works Department's December 2021 of the Official Names of Roads in Columbia County list Homeaway Road as an existing private road.*

Once again this is not an official document, it is not supported any by factual/lawful documentation for creation of any such roads. This is an unofficial document, and is editable at any given time. It is not in care, custody or control of the counties records department, and is merely an interoffice tool for reference, not for validation, an "aid spreadsheet" compiled and created inhouse at Columbia County Road Department. Updated on Dec 15,2021 Attachment #1

Letter from Columbia County Road Departments Director dated December 22, 2021 Attachment # 2

2. *The official Columbia County Address Maps also verify Homeaway Road was in existence in July 1984 when the Columbia County Board of commissioners adopted the first County Zoning Ordinance.*

There is what appears to be a copy of what could be an inhouse address map within RDF 22-04. There is also an email from Kay Clay dated Aug 5, 2022 in which she attaches a map and states "copy of our address map and it shows Homeaway Rd very clearly." E-mail/map identified as 32-03 Attachment# 3

Columbia County hand draws addresses on uncertified map identifies and places a fictitious road named "Homeaway Road" physical location starting at Tax lot 1700s North line and runs South along the west 20 feet of tax lots identified as 7N3WB0, tax lots 1700, 1701, 1800, 2500, 2501. Ironically this is same location encompasses the exact same locations identified in L-412, a Survey for Ray Gates dated Sept. 14, 1972 (Attachment #4), as well as encompasses the same location as CS # 6518 tax lot 2500, access by deed. (Attacment#5)

RDF 22-04

By : Dawn Campbell 12-20-22

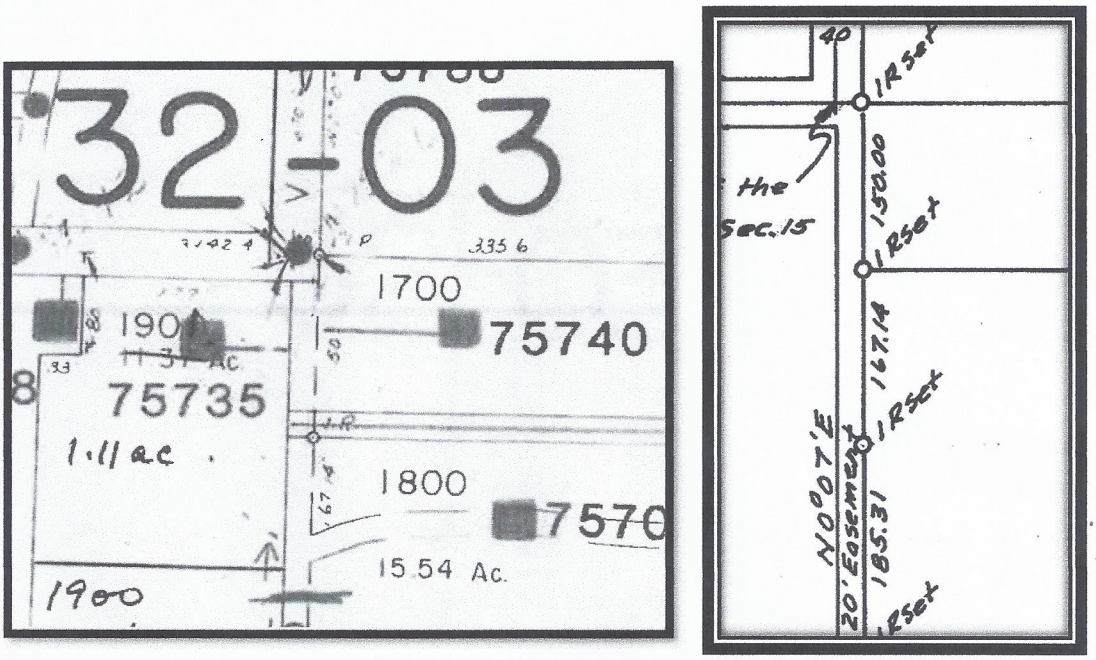

Side by side comparison of Columbia county address map(left) and Survey L-412 (right).

If there were in fact was any lawfully created road or St in existence, one of the applicants of RDF 22-04 , Mr. Carleton, would not have brought his tractor and proceed to cut down his neighbors' fences on June 10, 2019 and plow his way thru to attempt to create his forestry access, to his tax lot 2500.

By : Dawn Campbell 12-20-22

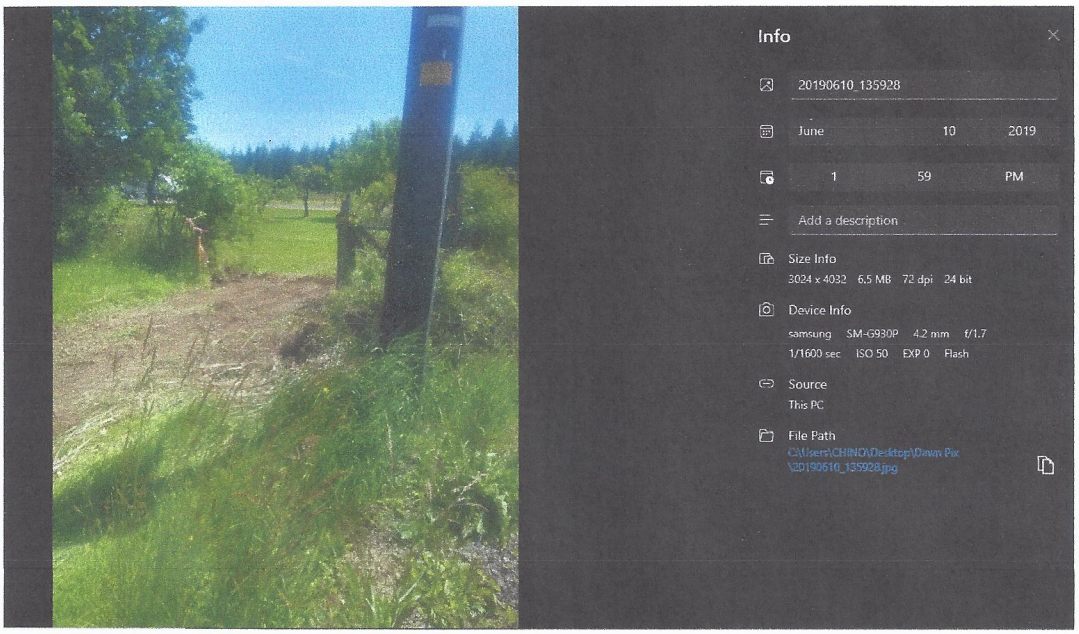

There is also a survey B-229 dated August 11th 1993 that further verifies that "Homeaway Road" or "Homeaway St", doesn't exist, but in fact did not exist anywhere August 11th 1993, Attachment #6

So, in 1984 Columbia County puts a fictitious road with a name on a uncertified/uncertifiable map (in a specific identifiable location/easement area), absent any approved subdivisions, major/minor partitions, plat approvals approving any such road. Columbia County, inhouse, creates a fictitious subdivision complete with various fictitious road names and then issues bogus situs addresses within that fictitious subdivision, that they falsified in an attempt to cover up all of the illegal land use decisions made prior. At some point in time, after 1984, Columbia County discovers that the fictitious "road" they named as "Homeaway Road" never lawfully existed in the first place, but couldn't exist or otherwise be located where they

penciled it to be in 1984, due to being physically impossible: fences, gates, a utiliy pole almost center punched within several easement areas as well as other obstacles. So, then Columbia County, magically move the fictitious road they named "Homeaway Road" and or "Homeaway ST" and pencils its "new" location on a map to Tax lots 1901 and 1900, again, without any legal documentation supporting any creation of said road at that location either.

The area Columbia County staff reassert in their staff reports and what they identify as "improved Homeaway Road" on tax lots 1901 is in fact, a private driveway. There are no private roads or Streets, named or unnamed, that connect to Price Road in any shape or form – Per Road Jacked P-152 (Price Rd) Furthermore, every deed in the immediate surrounding area also do not reflect any such road(s) or Street(s) and therefore any references or assertions by the Columbia County or any other party are materially & factually proven to be false.

As defined in CCZO section 100.93 Road, Public:
Every dedicated public way, thoroughfare, road, street, or easement within the county used or intended for use by the general public for vehicular travel, excluding private driveways.

There are no approvals for road as per survey/plat records in the area. Letter from Columbia County Surveyor Dec 9, 2022 Attachment#7

On an additional note, Columbia County 911 has also contributed to falsely identifying, a private driveway, on tax lot 1901 as Homeaway St., the illusion of being a public ROW. Again, absent any legal documentation to even do so.

See attached letter Attachment#8

RDF 22-04

By : Dawn Campbell 12-20-22

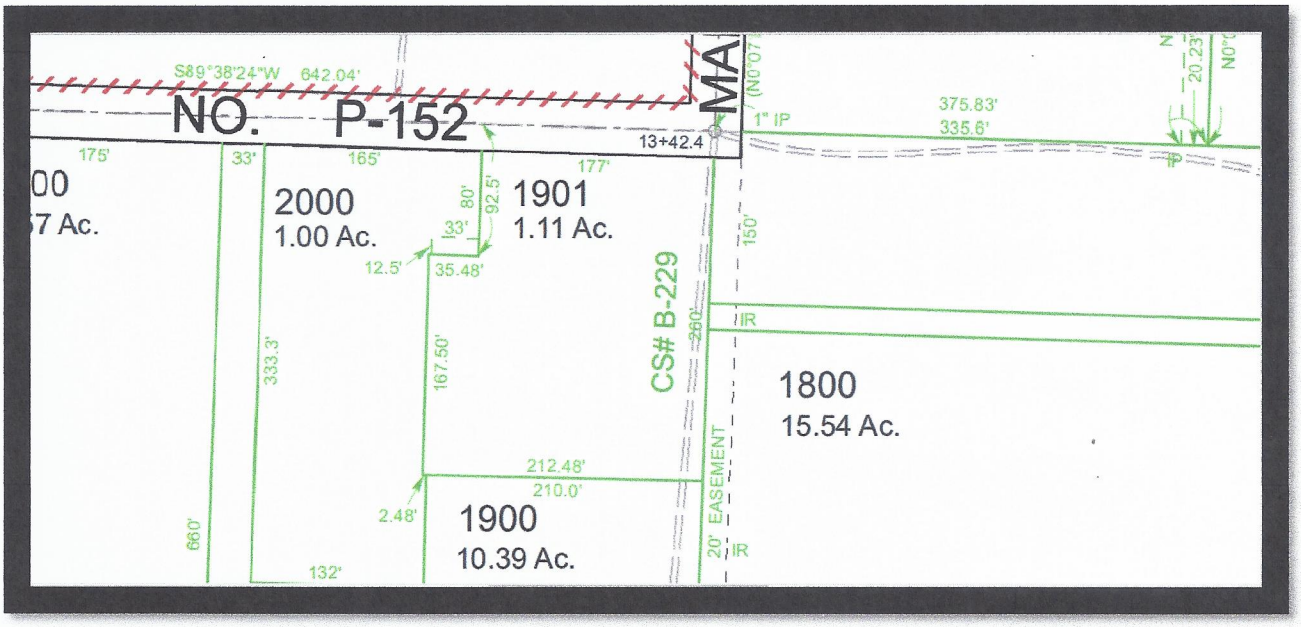

This is an enlargement of the section of the a map off of the Columbia County GIS. Attachment # 9 last revised 6-18-2021. No roads or streets extist.

CCRS definitions:

Driveway : An access from a road that serves up to two lots or parcels

Private Road: A road which serves up to 6 lots or parcels, is located on private property, and is dedicated by easement to the subject properties. It is maintained with private funds and maintenance agreement is required.

Ors 92.014

(1) A person may not create a street or road for the purpose of subdividing or partitioning an area or tract of land without the approval of the city or county having jurisdiction over the area or tract of land to be subdivided or partitioned.

(2) Notwithstanding ORS 92.175 (Methods by which certain land may be provided for public purposes), an instrument dedicating land to public use may not be accepted for recording in this state unless the instrument bears the approval of the city or county authorized by law to accept the dedication. [1955 c.756 §3; 1973 c.696 §4; 1991 c.763 §4; 2005 c.399 §2]

COLUMBIA COUNTY ROAD DEPARTMENT

As of December 15, 2021

OFFICIALLY NAMED ROADS IN COLUMBIA COUNTY

CO = COUNTY ROAD (PUBLIC ROAD COUNTRY MAINTAINED); LAR=LOCAL ACCESS ROAD (PUBLIC ROAD, NOT COUNTY MAINTAINED)

PR=PRIVATE ROAD (PRIVATE EASEMENT, NOT DEDICATED RIGHT-OF-WAY (ROW)

PU = PUBLIC (DEDICATED ROW) UNDEVELOPED; PP = PUBLIC PROPERTY (NOT DEDICATED ROW); V= VACATED (ROW)

Road Name	County Road	Road Type	Old Rd Number	Road Class	ROW	Other / Old Names	Township, Range Section
ACHILLES LANE		LAR			50'		4118;4118-010
ACHILLES RD W	1000	CO	P-265		40'		4117-020;4117-032;4118;4118-010
ADAMS ROAD	3003	CO	118	RL	40'		4407;4407-040;4408;4417;4418
ADAPTIVE STORAGE COURT		PR					4119-014
AIRPORT RD (Vernonia)	3000	CO	MAP	RL	40'		4407; 4407-030
AIRPORT RD (Scappoose)		PR					3106-020
AIRPORT WAY		PR					4501;4512
ALDER CREEK ROAD	1001	CO	P-138/P-267	RL	40'	COUCH-ALDER CREEK ROAD/W.O. JEFFS ROAD	4208;4216;4216-032;4217;4217-040
ALDER GROVE ROAD	4000	CO	5	RL	30'	J. BARR CLATSKANIE RIVER ROAD	7422;7426;7427;7435
ALDER STREET (Spitzenberg)		PU			60'		4216;4216-032
ALDER STREET (St. Helens)	1004	CO	P-299	UL	50'		4108-022
~~ALDER STREET (Vernonia)~~	~~3002~~	~~CO~~	~~P-299*~~	~~RL~~	50'	Vernonia City St	4403;4403-024;4403-031
ALDER WAY		LAR			60'		3222,3222-011,3222-012
ALDERBARK RD		PR				HOMEAWAY MHP	7315-020
ALEXANDREA DRIVE		LAR			50'		4118-010
ALPINE DRIVE		LAR			60'		7221,7221-020,7221-023
ALPINE WAY		PR				COUNTRY VILLA MHP	3224-024
ALSTON ROAD	2095	CO			60'	OLD COLUMBIA RIVER HWY	7309;7310;7315,7315-020;7316
ALSTON-MAYGER ROAD	2001	CO	P-15,P-86,26,52	RL	40'&60'	JOHN MC ADAM ROAD/V. MARTTI ROAD	7300;7303;7303-030;7310;7310-020;7310-030;7310-033;7315;7315-020;8319;8319-010;8319-040;8319-042;8328;8329;8329-010;8329-020;8330-010;8333;8334
AMITY LANE		PR					4202
AMUNDSON ROAD	2000	CO	P-171	RL	40'	HAROLD CLARK ROAD	7301;7302;7311

COLUMBIA COUNTY ROAD DEPARTMENT

As of December 15, 2021

OFFICIALLY NAMED ROADS IN COLUMBIA COUNTY

CO = COUNTY ROAD (PUBLIC ROAD COUNTRY MAINTAINED); LAR=LOCAL ACCESS ROAD (PUBLIC ROAD, NOT COUNTY MAINTAINED)

PR=PRIVATE ROAD (PRIVATE EASEMENT, NOT DEDICATED RIGHT-OF-WAY (ROW)

PU = PUBLIC (DEDICATED ROW) UNDEVELOPED; PP = PUBLIC PROPERTY (NOT DEDICATED ROW); V= VACATED (ROW)

Road Name	County Road	Road Type	Old Rd Number	Road Class	ROW	Other / Old Names	Township, Range Section
AMYETTE DRIVE		PR					5235
ANDERSON ROAD-CLAT	4001	CO	"J"	RL	40'	J.C. SEVERN ROAD	8328;8329;8333
ANDERSON ROAD (St. Helens)	1002	CO	P-263	RL	40'		5235
ANDERSON/GIRT (Rainier)	2002	CO	P-196,P-93	RL	60'	MAYGER	6205;7232
ANDY THOMAS ROAD	2003	CO	P-281	RL	40'	GRIMSHAW ROAD	6221;6228
ANGELA WAY		PR					4117-020
ANLIKER ROAD	2004	CO	P-114	RMC(MAJOR)	40'		5206;6228;6229;6231;6232
ANNA LANE		PR				HOMEAWAY MHP	7315-020
ANTELOPE AVENUE		LAR			60'		7221,7221-020,7221-023
APIARY CEMETERY RD	2006	CO	42	RL	60'		6314
APIARY ROAD	3001	CO	P-285	RMA(MINOR)	100'	FEDERAL AID SECONDARY HWY, OAK RANCH CREEK ROAD	6300;6302;6303;6310;6311;6314;6315;6322;6327;6334;7314;7323;7326;7334;7335;
APIARY ROAD	2005	CO	128,186, P285	RMA(MINOR)	100'&60'	APIARY-RAINIER/FEDERAL AID SECONDARY HWY	5300;5303;5304;5305;5306;5308;5309;5400;5402;5403;
APPLEVALLEY ROAD	1005	CO	P-46, P-267	RL	40'	E.J. SMITH	3202;3202-040
ARBOR WAY		PR				SUNVIEW MHP	3201-010
ARCHIBALD ROAD		CO	30		40'	ENTERPRISE Rd	6325;6326;6335
ARMSTRONG ROAD	1006	CO	P-255	RL	40'	BLEHM ROAD	4234;4234-020;4234-030
ARTHUR DRIVE		LAR			50'		4212,4212-041,4212-044
ASH STREET (Deer Island)		LAR			30'		5108,5108-030,5108-032
ASH STREET (Mist)		LAR			50'		6513-033
ASTER LANE		PR					5107-014
ARTIC WAY		PR					4418
ATKINS ROAD	2007	CO	26	RL	40'		7300;7309;7309-010;7309-020;7310;7310-020;7310-030;7310-033;7315;7315-020;7316
ATTEBERRY DRIVE		PR				POND DRIVE-SCAPPOOSE	

COLUMBIA COUNTY ROAD DEPARTMENT

As of December 15, 2021

OFFICIALLY NAMED ROADS IN COLUMBIA COUNTY

CO = COUNTY ROAD (PUBLIC ROAD COUNTRY MAINTAINED); LAR=LOCAL ACCESS ROAD (PUBLIC ROAD, NOT COUNTY MAINTAINED)

PR=PRIVATE ROAD (PRIVATE EASEMENT, NOT DEDICATED RIGHT-OF-WAY (ROW)

PU = PUBLIC (DEDICATED ROW) UNDEVELOPED; PP = PUBLIC PROPERTY (NOT DEDICATED ROW); V= VACATED (ROW)

Road Name	County Road	Road Type	Old Rd Number	Road Class	ROW	Other / Old Names	Township, Range Section
AUBUCHON DRIVE		LAR			60'		4105,4105-030,4105-032
AUBUCHON-EAST		LAR			60'		4105-032
AXEL ROAD	1152	CO	P-179		40'		5224;5224-020
~~B STREET~~	~~2118~~	~~CO~~		~~RL/UMA(MINOR)~~	~~80'~~	~~WASHINGTON WAY~~	~~7217-022;7217-023~~
BACHELOR FLAT ROAD	1012	CO	174	RMC(MAJ)/UMA(MINOR)	40'	RESIMMONS	4105;4105-033;4105-034;4106;4106-040;4106-044;4107;4107-011;4107-012;4107-013;4107-021;4107-022;4107-023;4107-024;4108;4107;4107-030;4118;4118-020;4212;4212-010;4212-014;4212-041;4212-044
BAKERVIEW DRIVE		PR					3214
BALDWIN ROAD	2019	CO	MAP	RL	60'		7304;7304-010;7304-040
BALLARD ROAD		LAR			40'		4400;4403
BANKSTON ROAD	1010	CO	P-272	RL	50'		3216;3216-020;3217
BANZER ROAD	3008	CO	P-107	RL	40'	E.T. WALLACE ROAD	6516
BARGER ROAD	1011	CO	P-35	RL	40'		5200;5225;5226;5235;5236
BARK WAY		PR				COUNTRY VILLA MHP	3224-024
BARKER ROAD	2011	CO	P-93	RL	40'&60'	GIRT ROAD	6207;6208;6216;6216-020;6216-030;6216-040;6217
BARNS DRIVE		PR					6215
BARRICK LANE		PR					5132
BARTON ROAD (Goble)	**2012**	**CO**		**RL**	**40'**	**NO KNOWN ROW FOR THE SOUTH 0.13 MILES**	**7207;7207-030;7312**
BARTON ROAD (Rainier)	2009	CO	MAP*	RL	40'	JEFF BARTON ROAD	6221;6221-010;6221-040;6222;6222-020
BASSIE LANE		PR					8427,8427-040,8427-043
BATTLE MOUNTAIN ROAD		PR					4105-022
BAUMGARDNER LANE		PR					3202

COLUMBIA COUNTY ROAD DEPARTMENT

As of December 15, 2021

OFFICIALLY NAMED ROADS IN COLUMBIA COUNTY

CO = COUNTY ROAD (PUBLIC ROAD COUNTRY MAINTAINED); LAR=LOCAL ACCESS ROAD (PUBLIC ROAD, NOT COUNTY MAINTAINED)

PR=PRIVATE ROAD (PRIVATE EASEMENT, NOT DEDICATED RIGHT-OF-WAY (ROW)

PU = PUBLIC (DEDICATED ROW) UNDEVELOPED; PP = PUBLIC PROPERTY (NOT DEDICATED ROW); V= VACATED (ROW)

Road Name	County Road	Road Type	Old Rd Number	Road Class	ROW	Other / Old Names	Township, Range Section
BAY HILL LANE		PR					4118-040
BAY VIEW DRIVE		LAR			40'		4117-020
BAYVIEW RIDGE ROAD (South)	1008	CO			50'		4117-032
BEACH DRIVE		LAR			60'	GORDON LANE	6506,6506-023
BEACH WOOD DRIVE		LAR			50'		4118-010
BEAR AVENUE		LAR			60'		7221,7221-020,7221-023
BEAVER DIKE ROAD	**4005**	**CO**	**MAP**	**RL**	**60'**	**NO KNOWN ROW**	**7404;7404-020;7405;8433;8433-040;8434;8434-010**
BEAVER FALLS ROAD	4147	CO		RMC(MAJOR)	60'	OLD COLUMBIA RIVER HWY	7307;7308;7316;7317;7317-010;7403;7403-010;7403-020;7403-040;7404;7404-010;7404-020;7404;-030;7405;7405-041;7405-043;7410;7410-010;7411;7411-040;7412;8433;8433-040;8434;8434-030;8434-033
BEAVER HILL DRIVE		LAR			40'		6215,6215-012,6215-013
BEAVER HOMES ROAD	2013	CO	P-60	RL	40'&60	D.C. SMITH ROAD	6214;6215;6215-013;6215-020;6216;6216-010;6216-040
BEAVER SPRINGS ROAD	2014	CO	P-167	RMC (MINOR)	40'		6204;6204-020;7229;7229-030;7232;7232-010;7233;7233-030
BECKY LANE		LAR			60'		4117-020
BEDELL ROAD	2015	CO	P-280	RL	50'		6323;6324
BEECH STREET							3222,3222-011,3222-012
BEESON ROAD	~~4006~~	PR				**NO ROW**: P-135, A.J. LA JESSE, does not match Beeson Rd	7406;7501
BELL CREST ROAD	1013	CO	P-295	RL	40'		3201-040;3201-033
BENJAMIN LANE		PR					4106-030
BENNETT ROAD	1014	CO	146	RL/RMC(MAJ)	40'		4117;4118;4118-020;4118-030;4118-040;4213;4213-010

COLUMBIA COUNTY ROAD DEPARTMENT

As of December 15, 2021

OFFICIALLY NAMED ROADS IN COLUMBIA COUNTY

CO = COUNTY ROAD (PUBLIC ROAD COUNTRY MAINTAINED); LAR=LOCAL ACCESS ROAD (PUBLIC ROAD, NOT COUNTY MAINTAINED)

PR=PRIVATE ROAD (PRIVATE EASEMENT, NOT DEDICATED RIGHT-OF-WAY (ROW)

PU = PUBLIC (DEDICATED ROW) UNDEVELOPED; PP = PUBLIC PROPERTY (NOT DEDICATED ROW); V= VACATED (ROW)

Road Name	County Road	Road Type	Old Rd Number	Road Class	ROW	Other / Old Names	Township, Range Section
BERG ROAD	1015	CO	171	RMC(MAJOR)	40'		4119;4119-030;4119-031;4119-040;4224;4224-030;4224-040;
~~BERGAN STREET~~	~~1025~~	~~LAR~~		~~RL~~	~~60'~~		~~4119-031~~
BERGERSON ROAD		PU	P-87		40'		5400;5433
BERRY HILL DRIVE		PR					5226
BIG FIR LANE		PU		RL	50'		4221-010;4222-020
BIG MEADOW LANE		PR					6131;6236
BIGGS ROAD	3009	CO	MAP*	RL	40'		5434
BIRCH AVENUE		LAR			60'		3224,3224-024
BIRCH LANE		LAR			60'		7404,7404-030;7409,7409-020,7409-021
BIRCHTREE STREET						HOMEAWAY MHP	7315-020
BIRD ROAD	1016	CO	P-237	RL	50'	BIRS?	3107;3107-030
BISHOP CREEK ROAD	2016	CO	P-125	RL	40'		5205;6228;6229;6232;6233
BISHOP ROAD	2017	CO	P-6	RL	60'	O.J. THOMAS ROAD	6210;6211
BLACKBERRY HOLLOW DRIVE		PR					3223
BLACKFORD ROAD	4007	CO	36,139	RL	40'	ROBERTS	7306;8329;8329-020;8329-030;8330;8330-010;8330-040;8331;8332
BLAHA ROAD	1017	CO	P-296	RL	60'		4212;4212-044;4213;4213-010;
BLAKELY STREET (Prescott)		LAR			50'		7235-014
BLEHM ROAD	1018	CO	P-255	RL	30'	BLEHAM?	4235-032;4235-033
BLITZ CREEK ROAD		PR					7509;7510
BLUE JAY LANE		PR					4202
BLUEBERRY LANE		PR					4106-020
BLUNK DRIVE		PR					7320;7329
BOAT CLUB ROAD		PR					7405
BODINE ROAD	4008	CO	P-156	RL	40'		8319;8319-030;8330;8330-010;
BOECK ROAD	**~~3010~~**	**PR**	**P-34**	**RL**	**60'**	**Vacated (B.O. 13-2009)**	5500;5532

COLUMBIA COUNTY ROAD DEPARTMENT

As of December 15, 2021

OFFICIALLY NAMED ROADS IN COLUMBIA COUNTY

CO = COUNTY ROAD (PUBLIC ROAD COUNTRY MAINTAINED); LAR=LOCAL ACCESS ROAD (PUBLIC ROAD, NOT COUNTY MAINTAINED)

PR=PRIVATE ROAD (PRIVATE EASEMENT, NOT DEDICATED RIGHT-OF-WAY (ROW)

PU = PUBLIC (DEDICATED ROW) UNDEVELOPED; PP = PUBLIC PROPERTY (NOT DEDICATED ROW); V= VACATED (ROW)

Road Name	County Road	Road Type	Old Rd Number	Road Class	ROW	Other / Old Names	Township, Range Section
BOLIN DRIVE		LAR			50'		4217-040
BOLLING STREET		PU			40'		7217,7217-043
BONNEVILLE DRIVE		LAR			60'		3223,3223-014;3224,3224-023,3224-024
BONNEY LANE (St. Helens)		PR					4105-012;5132
BOOMER LOOP		PR					3202-040
BOONES ROAD		PR					6530
BOULDER RIDGE DRIVE		PR				BOULDER RIDGE MHP	4216-033
BOURNE ROAD		LAR			40'	LEWIS ROAD-RAINIER	7216,7216-033,7216-034;7221,7221-020, 7221-023
BRADLEY DRIVE		LAR			60'		4225-020
BRANCH DRIVE		PR					3214,3214-032
BRANCH ROAD	1024	CO	P-292	RL	60'		3214;3214-032
BRAUN ROAD	3007	CO	P-160	RL	40'		4431
BREEZY RIDGE LANE		PR					6234
BRIARWOOD COURT		LAR			60'		6234
BRIARWOOD DRIVE		LAR			60'		3222,3222-031
BRIDGE STREET (Birkenfeld)		PU			60'		6520,6520-022
BRINN ROAD	1019	CO	152	RL	60'		4202;5232;5233;5234;5235
BRISBANE WAY		PR					4213-010
BROCK CANDLE DRIVE		PR					3119
BRODALA WAY		PR					4216
BROOKS ROAD	1020	CO	P-89	RL	60'		4202;4203;4203-040;4204;4209;4210
BROWN LANE		PR					7314
BROWN, J.D. ROAD						REEDER ROAD	3100;3102;3111;3114;3123;4115;4122;4127;4134
BROWNLEE ROAD	2018	CO	P-207	RL	40'	BEAVER SPRINGS EXT.	6203;6204,6204-010,6204-020,6204-030
BROWNS LANDING COURT		PR					3119

COLUMBIA COUNTY ROAD DEPARTMENT

As of December 15, 2021

OFFICIALLY NAMED ROADS IN COLUMBIA COUNTY

CO = COUNTY ROAD (PUBLIC ROAD COUNTRY MAINTAINED); LAR=LOCAL ACCESS ROAD (PUBLIC ROAD, NOT COUNTY MAINTAINED)

PR=PRIVATE ROAD (PRIVATE EASEMENT, NOT DEDICATED RIGHT-OF-WAY (ROW)

PU = PUBLIC (DEDICATED ROW) UNDEVELOPED; PP = PUBLIC PROPERTY (NOT DEDICATED ROW); V= VACATED (ROW)

Road Name	County Road	Road Type	Old Rd Number	Road Class	ROW	Other / Old Names	Township, Range Section
BRYAN DRIVE		PR				GREEN MEADOWS MHP	3107-030
BRYANT CEMETERY ROAD		LAR			32'		7409,7409-030,7409-032
BUCK WAY (S & N)		PR					5107-014
OLD BUNKER HILL ROAD	1021	CO	84	RL	40'	KAPPLER ROAD	4202;4203;4204;4204-010;4205;4206;5231;5232
BUNKER HILL ROAD	1022	CO	P-104,89	RL	40'		4202;4203;4204;4204-010;4205;4206;5231;5232
BURMA ROAD		LAR			60'		4225;4225-010;4225-040
BURN ROAD	3013	CO	P-107	RL	40'		5500;5525;6500;6514;6523;6536
BURRIS ROAD	3012	CO	127	RL	60'	NORTH DALE ROAD	6428;6429;6433
BURTON DRIVE		PR					7427
BUSCH LANE		PR					6515
BUSH LANE		PR					4219;4324
BUTCHER HOLLER ROAD		PR					7410
BUTLER ROAD	2010	CO	P-83,P-96	RL	40'		6225
BUTTERFIELD ROAD	1023	CO	P-304	RL	30'		5201;6236;6236-040
C. BURN ROAD	3016	CO	39	RL	60'	ROCK CREEK ROAD, CHELDELIN ROAD	5501;5512;5513;5524;5525;6523;6524;6525;6526;6535;6536;7507
CADE DRIVE		PR					4105-033
CALICO LANE		PR					3201-010,3201-040
CALLAHAN ROAD	1028	CO	112	RL	30'	SWAGER ROAD	3213-030;3214;3222;3222-011;3222-013;3222-014;3222-023;3222-024;3222-031;3222-022;3224
CAMP NINE ROAD		PU			40'		4306;5327;5328;5329;5331;5332;5334
CAMP WILKERSON	**3017**	**CO**	**P-285**		**100'**	**OAK RANCH CREEK ROAD**	**5309**
CAMUS COURT		PR					4108-034

COLUMBIA COUNTY ROAD DEPARTMENT

As of December 15, 2021

OFFICIALLY NAMED ROADS IN COLUMBIA COUNTY

CO = COUNTY ROAD (PUBLIC ROAD COUNTRY MAINTAINED); LAR=LOCAL ACCESS ROAD (PUBLIC ROAD, NOT COUNTY MAINTAINED)

PR=PRIVATE ROAD (PRIVATE EASEMENT, NOT DEDICATED RIGHT-OF-WAY (ROW)

PU = PUBLIC (DEDICATED ROW) UNDEVELOPED; PP = PUBLIC PROPERTY (NOT DEDICATED ROW); V= VACATED (ROW)

Road Name	County Road	Road Type	Old Rd Number	Road Class	ROW	Other / Old Names	Township, Range Section
CANAAN ROAD	1029	CO	P-129, 10,178,168	RMC(MAJOR)/ RMC(MIN)	60'	MILLER HILL, P.HUGHES, G.A. JOHNSON,DEER ISLAND*CARRICO	5100;5107;5107-010;5107-014;5107-020;5107-030;5108;5108-030;5108-032;5207;5208;5209;5210;5210-010;5211;5211-020;5212;5212-010;5218;5219;5220;
CANARY LANE		LAR			60'	Kammeye Road	3224
CANNON ROAD	2023	CO	34		40'	AKA, C. Solari & Atkins Rd	7314;7323
CANYON DRIVE		LAR			60'	COLUMBIA ACRES	3223,3223-014;3224,3224-023;
CANYON DRIVE		V			60'	HILLCREST	3222,3222-032
CAPITOL HILL	3018	CO	79,120		60'	NOAKES ROAD	4405
CARL ROAD		LAR			50'		6325
CARLSON ROAD	4161	CO			60'		7413
CARMEL ROAD	2025	CO	P-153	RL	40'	JOHN E. WALKER ROAD	6205;6208;6209
CARRICO VALLEY ROAD		LAR			60'		5208
CARVER ROAD	**4505**	**CO**		**RL**		**NO KNOWN ROW**	**7505;7505-040;7506;8531;8532**
CASCADE VIEW DRIVE		LAR			50'		4119-020;4224-014;4224-040
CASCADE VIEW LANE		LAR			50'		4119-020;4119-030
CATER HILL ROAD	1026	CO	138	RL	40"	ELLISON ROAD	4216
CATER ROAD	1030	CO	P-166	RMC(MAJ)	40'		4202;4210;4211;4215;4216;4216-032;4216-033
CEDAR CREEK ROAD	1031	CO	MAP	RL	30'	CCC ROAD	4206;4207;4218;4218-011;4218-040
CEDAR DRIVE		LAR			12'-24'		7228;7229
CEDAR GROVE DRIVE		LAR			60'		7330,7330-010
CEDAR GROVE ROAD	4013	CO	109	RL	45'	JOHN NELSON ROAD	7319;7320;7329;7330;7330-010;7424;7425;7425;7426
CEDAR LANE		PR					7318
CEDAR SPRINGS DRIVE		LAR			25'		4217,4217-030
CEDAR SPRINGS TERRACE		LAR			50'		4226
CEMETARY ROAD	4165	CO	21	RL	60'	THOMAS RUTTER RD #219	7403,7403-010;8434,8434-040

COLUMBIA COUNTY ROAD DEPARTMENT

As of December 15, 2021

OFFICIALLY NAMED ROADS IN COLUMBIA COUNTY

CO = COUNTY ROAD (PUBLIC ROAD COUNTRY MAINTAINED); LAR=LOCAL ACCESS ROAD (PUBLIC ROAD, NOT COUNTY MAINTAINED)

PR=PRIVATE ROAD (PRIVATE EASEMENT, NOT DEDICATED RIGHT-OF-WAY (ROW)

PU = PUBLIC (DEDICATED ROW) UNDEVELOPED; PP = PUBLIC PROPERTY (NOT DEDICATED ROW); V= VACATED (ROW)

Road Name	County Road	Road Type	Old Rd Number	Road Class	ROW	Other / Old Names	Township, Range Section
CENTURY LANE		PR					4119-040
CHANEY ROAD	1032	CO	P-229	RL	50'		5107;5108,5108-030;5117
CHAPMAN GRANGE ROAD	1033	CO	P-288	RL	50'		4218;4218-040;4219;4324;
CHAPMAN ROAD	1034	CO	P-99	RL	40'&60'	L.R. FINK	4218;4218-030;4218-040;4313;4313-040
CHAPPELL LANE		LAR			25'		4324
CHARITY LANE	**4038**	**CO**		**RL**		**NO KNOWN ROW**	8426;8427;8435
CHARLES STREET (Prescott)		PR					7235-014;7236-023
CHARLES T PARKER WAY		PR					3201-040
CHASE ROAD		LAR			50'		4107-040
CHERRY STREET		LAR			30'		4403,4403-024
CHERRY WAY		PR				COUNTRY VILLA MHP	3224-024
CHERRYWOOD STREET		PR				HOMEAWAY MHP	7315-020
CHESTER AVENUE							4109-022
CHESTNUT AVENUE		LAR			60'		3224,3224-024
CHESTNUT DRIVE		LAR			60'		3222,3222-011,3222-012
CHICAGO STREET (Birkenfeld)		PU			60'		6520;6520-022
CHILDERS LANE		PR					7424
CHILDS ROAD	1035	CO	P-297	RL	40'		4107,4107-011,4107-014,4107-040
CHIME CREST FRONTAGE RD		LAR			50'-60'	**ODOT OWNED**	5128,5128-040,5128-042;5133-020
CHRISTMAS TREE LANE		PR					6208
CHURCH ROAD	1036	CO	138	RL/RMC(MAJ)	40'	ELLISON, MARTIN	4119;4119-012;4119-013;4119-014;4119-020;4119-021;4223;4224;4224-011;4224-012;4224-013;4224-014;4224-020;4224-021;
CLARENDON AVENUE		PR					4107-023,4107-024,4107-030
CLARK ROAD (Lower)	2024	CO	P-16, 30	RL	40'	ARCHIBALD ROAD	6229
CLARK ROAD (Upper)	2020	CO	P-16, 30	RL	40"	ARCHIBALD ROAD	6225;6230;6219

COLUMBIA COUNTY ROAD DEPARTMENT

As of December 15, 2021

OFFICIALLY NAMED ROADS IN COLUMBIA COUNTY

CO = COUNTY ROAD (PUBLIC ROAD COUNTRY MAINTAINED); LAR=LOCAL ACCESS ROAD (PUBLIC ROAD, NOT COUNTY MAINTAINED)

PR=PRIVATE ROAD (PRIVATE EASEMENT, NOT DEDICATED RIGHT-OF-WAY (ROW)

PU = PUBLIC (DEDICATED ROW) UNDEVELOPED; PP = PUBLIC PROPERTY (NOT DEDICATED ROW); V= VACATED (ROW)

Road Name	County Road	Road Type	Old Rd Number	Road Class	ROW	Other / Old Names	Township, Range Section
CLATSKANIE DISTRICT RD	4019	CO	P-188	RL	50'	MAGRUDER ROAD	7405;7405-043;7406
CLATSKANIE HEIGHTS ROAD	4089	CO		RL	40' & 60'	P-39 G.A. KELTY ROAD, P-67 H.A. LUDY ROAD, P-208 CLATSKAINE HEIGHTS ROAD, 95 Clatskanie Himple Mill Rd	7417;7417-021;7420;7421;7429;7431;
CLATSKANIE VALLEY DRIVE		LAR			60'		7415,7415-042,7415-043
CLEAR CREEK ROAD	3019	CO	P-14	RL	60'	E.B. NORTH	4527
CLEVELAND ROAD	3023	CO	P-158		40'60'75'		4405;4405-011;5431;5432; 5525;5525-034
CLEVELAND ST. (Mayger)		CO				MAYGER ROAD	8319,8319-010,8319-040,8319-042
COAL CREEK ROAD	1037	CO	P-268	RL	40'		3211;3211-040;3211-044;3213-020;3214
COBBLESTONE WAY		PR					4216-033
COLE VALLEY AVENUE		PR					4106-030
COLLINS ROAD	4012	CO	P-201,P-200	RL	60'		8427;8428;8429;8432
COLLINS ROAD#1	4014	CO	P-195	RL	60'		8420;8421;8428;8429
COLLINS ROAD#2	4015	CO	P-200	RL	60'		8429;8430;8431;8432
COLUMBIA AVENUE-SC	1009	CO		RMC(MAJ)RMC (MINOR)	40'		3107,3107-030;3108;3117;3118
COLUMBIA BLVD	1090	CO		RMC(MAJ)/UMA(MINOR)	60'		4105-033
COLUMBIA RIVER HIGHWAY		ST				**ODOT OWNED**	32;41;42;51;61;62;72;73;74;75
COLUMBIA STREET (Birkenfeld)		V					6520;6522
COLUMBIA STREET (Goble)		PU			60'		6212-031
COLVIN ROAD (West)	4150	CO		RL	60'		7501;7502;7505;7505-040;7506;7509;7510;7510-011;7511
COLVIN ROAD (East)	4140	CO		RL	60'		7501;7502;7505;7505-040;7506;7509;7510;7510-011;7511

COLUMBIA COUNTY ROAD DEPARTMENT

As of December 15, 2021

OFFICIALLY NAMED ROADS IN COLUMBIA COUNTY

CO = COUNTY ROAD (PUBLIC ROAD COUNTRY MAINTAINED); LAR=LOCAL ACCESS ROAD (PUBLIC ROAD, NOT COUNTY MAINTAINED)

PR=PRIVATE ROAD (PRIVATE EASEMENT, NOT DEDICATED RIGHT-OF-WAY (ROW)

PU = PUBLIC (DEDICATED ROW) UNDEVELOPED; PP = PUBLIC PROPERTY (NOT DEDICATED ROW); V= VACATED (ROW)

Road Name	County Road	Road Type	Old Rd Number	Road Class	ROW	Other / Old Names	Township, Range Section
COMMERCIAL LANE		PR					3201;3201-010
CONIBEAR ROAD	1039	CO	P-239	RL	40'		5220;5221;5229
CONIFER HEIGHTS DRIVE		PR					4234-010
CONSTRUCTION WAY		LAR			60	KELLEY DR	4109-022
CONYERS CREEK ROAD	4017	CO	P-40, 28,177	RL	60'	CLATSKANIE & MIST RD	7400;7417,7417-021,7417-022;7418;7419;7500
CONYERS RD (Clatskanie)		LAR			60'		7525, 7536-020
COOK ROAD	2027	CO	P-257	RL	60'		6311;6312;6313;6314
COON CREEK ROAD	3020	CO	115	RL	40'&60'	S.P. BALLARD ROAD	4403
COONEY ROAD	2028	CO	65	RL	60'	SIMMONS ROAD	6310;6311;6314;6315
CO-OP ROAD	4016	CO	P-134	RL	40'	BUCK	7404;7404-010;7404-020;7404-020;7404-030
COPPERHEAD DRIVE		LAR			50'	Trevor Way	5211-020
COUGAR STREET				City Street	60'	NOAKES ROAD	4405
COULTER ROAD		PU	136		60'	RESERVOIR ROAD	4405
COUNTRY VILLA LANE		LAR			60'		4119-020
COWENS ROAD		PR					3119
COX ROAD	4018	CO	P-303*	RL	40'		7304;7304-010;7304-020;7305
CRAIGNAUGH ROAD		V					7405,7405-043
CRAWFORD ROAD	3021	CO	P-254	RL	30'	KOVAK ROAD	6400;6500;6513
CREEK VIEW LANE		LAR			60'		5525,5525-032,5525-033,5525-034
CREST ROAD	1038	CO	MAP	RL	60'		4119-31
CREST STREET (DRIVE)		LAR			60'		4119-031
CROSBY ROAD-RAINIER							6311;6312
CROSBY ROAD (St. Helens)	1040	CO	P-42	RL	60'		5234
CROW ROAD	3022	CO	P-21	RL	100'	FREEMAN-HEDLUND	6530
CROWLY ROAD	1100	CO			40'	MCKAY ROAD	3209; 3216
CROWN POINT DRIVE		LAR			50'		4212

As of December 15, 2021

OFFICIALLY NAMED ROADS IN COLUMBIA COUNTY

CO = COUNTY ROAD (PUBLIC ROAD COUNTRY MAINTAINED); LAR=LOCAL ACCESS ROAD (PUBLIC ROAD, NOT COUNTY MAINTAINED)

PR=PRIVATE ROAD (PRIVATE EASEMENT, NOT DEDICATED RIGHT-OF-WAY (ROW)

PU = PUBLIC (DEDICATED ROW) UNDEVELOPED; PP = PUBLIC PROPERTY (NOT DEDICATED ROW); V= VACATED (ROW)

Road Name	County Road	Road Type	Old Rd Number	Road Class	ROW	Other / Old Names	Township, Range Section
CROWN ZELLERBACH ROAD		PP			50'-200'	COUNTY TRAIL	31;32;42;43;44;54
CRYSTAL RIDGE DRIVE		LAR			50'		3223
D&P LANE		PR					4213
DAHLGREN ROAD	1044	CO	P-287*	RL	30'		4235;4235-040
DAIRY LANE		PR					4131-040
DAISY LANE		PR					4223,4223-010,4223-042
DAN CUPP ROAD		LAR			60'		5223;5224
DANNY STREET		PR				CEDAR TREE MHP	3202-040
DART CREEK ROAD	1045	CO	P-261	RL	40'		5119;5130;5224;5225;5225-041
DAVE WAY							4117-032
DAVIDSON DRIVE		PR					4130-032
DAVIS LANE		PR					6203
DAVIS ROAD	2030	CO	P-224	RL	60'	RAINIER-GARDENS ROAD	7301;7312,7312-020
DE FRATES ROAD	2032	CO		RL	60'	OLD GOBLE-NEHALEM RR R/W DEED 180-026	6214;6223
DEAL ROAD		LAR			60'		7219
DEANE DRIVE		PR					4227-043
DEBAST ROAD	2031	CO	183	RL	60'		7216,7216-033;7220,7220-030;7221,7221-020,7221-023;7228-022;7229
DEEP CREEK ROAD	3026	CO	P-118,116,165	RL	40'&60	FOSTER-FREEMAN	6500;6529;6530;6533
DEER HAVEN LANE		LAR			50'		4106-020
DEER HILL ROAD		LAR			60'		7316-030;7317
DEER ISLAND HEIGHTS DR		LAR			50'		5107;5107-010
DEERFIELD ROAD		PR				HOMEAWAY MHP	7315-020
DELENA ROAD	4020	CO		RL			7316;7317;7317-010

COLUMBIA COUNTY ROAD DEPARTMENT

As of December 15, 2021

OFFICIALLY NAMED ROADS IN COLUMBIA COUNTY

CO = COUNTY ROAD (PUBLIC ROAD COUNTRY MAINTAINED); LAR=LOCAL ACCESS ROAD (PUBLIC ROAD, NOT COUNTY MAINTAINED)
PR=PRIVATE ROAD (PRIVATE EASEMENT, NOT DEDICATED RIGHT-OF-WAY (ROW)
PU = PUBLIC (DEDICATED ROW) UNDEVELOPED; PP = PUBLIC PROPERTY (NOT DEDICATED ROW); V= VACATED (ROW)

Road Name	County Road	Road Type	Old Rd Number	Road Class	ROW	Other / Old Names	Township, Range Section
DELENA-MAYGER ROAD	4023	CO	139,123,154, P-45	RMC(MAJOR)	40'&60'		7304;7304-020;7304-030;7305;7308;7308-010;7309;7309-020;8328;8329;8332;8333
DEPOT LANE	4024	CO			50'		7405,7405-041
DEPOT STREET (ROAD)	4024	CO	MAP	RL	60'	OLD COLUMBIA RIVER HWY	7409;7409-020
DERRING LANE							3202;4235-040
DEVONSHIRE COURT		LAR			20'		4108-024
DIKE ROAD	**4025**	**CO**	**MAP**			**NO KNOWN ROW FOR SOME SECTIONS AKA RIVER FRONT ROAD**	**8535;8536;8536-040**
DIKE ROAD	**4025**	**CO**	**MAP**		**40'**	**AKA RIVER FRONT ROAD**	**8531;8532;8533;8534**
DIKE ROAD-RAINIER	2120	CO		RL/RMC(MAJ)/ RMC(MIN) UMA(MINOR)	40'		7207;7207-030;7207-040;7208;7208-033;7301;7302;7303;7312;7312-010;7312-020
DIKE ROAD (Scappoose)	1047	CO	P-65,P-172	RL	40'&60'	FRANK L. SMITH, HONEYMAN	3100;3117;3118;3119
DIVISION ROAD	1048	CO	P-206	RL	40'		4108;4108-024;4108-031;4108-034;4108-023;4108-032;4108-033
DOAN ROAD	2033	CO	73	RL	50'		7219;7219-011;7220;7230;7325;7336
DOANE STREET (Prescott)		LAR			25'		7235-014;7236-023
DOE LANE		PR					5107-014
DOETSCH ROAD	**2034**	**CO**				**NO KNOWN ROW**	**6233;6234**
DOGWOOD LANE		LAR			20'		4108;4108-023
DOGWOOD STREET							3222;3222-012;3222-013
DOUGLAS WAY		PR					4217-040
DOWD ROAD	1049	CO	P-104	RL	40'		4203;4203-020;4203-030;4203-040;4204;4204-010;4210;

COLUMBIA COUNTY ROAD DEPARTMENT

As of December 15, 2021

OFFICIALLY NAMED ROADS IN COLUMBIA COUNTY

CO = COUNTY ROAD (PUBLIC ROAD COUNTRY MAINTAINED); LAR=LOCAL ACCESS ROAD (PUBLIC ROAD, NOT COUNTY MAINTAINED)

PR=PRIVATE ROAD (PRIVATE EASEMENT, NOT DEDICATED RIGHT-OF-WAY (ROW)

PU = PUBLIC (DEDICATED ROW) UNDEVELOPED; PP = PUBLIC PROPERTY (NOT DEDICATED ROW); V= VACATED (ROW)

Road Name	County Road	Road Type	Old Rd Number	Road Class	ROW	Other / Old Names	Township, Range Section
DOWNING ROAD		V					8328
DURECLA LANE		PR					4214;4223
DUTCH CANYON ROAD	1050	CO	9, P-71	RL/RMC(MAJOR)	40' & 60'	LIBERTY	3213;3213-030;3214;3214-032;3214-042;3215;3215-010;3215-020;3216;3216-020;3217;3217-013;3218
DWIGHT DRIVE		LAR			50'		3211
DWIGHT ST (Prescott)		LAR			20'		7235-014
EAGLE DRIVE		LAR			40'	Platted Rd	3202
EAST LANE DRIVE		PR					3214-014
EAST MEISNER ROAD	2038	CO	P-278	RL	50'		5208;5209
EASTER DRIVE		PR					8434-010
EASTMAN ROAD	3030	CO	"E"	RL	60'	CLATSKANIE-NEHALEM HWY	6400;6500;6513
EASTVIEW DR. NW	1053	CO	P-293	RL	60'		3211-014
EASY STREET		PR					4106-040,4106-044
ECHO LANE		PR					4108-032
EDDINGS ROAD	4029	CO		RL			7505-040
EDEN ROAD		LAR			40'		5432;5433
EDENS ROAD	3029	CO	P-183	RL	40'		5432;5433
EDGEWOOD DRIVE		LAR		RL	40'	NO LONGER COUNTY MAINTAINED (PER TM&DH)	4208;4209;4216;4217
EDNA LANE		LAR			50'		4107-030
EGE ROAD	2043	CO	MAP	RL	40'		7207;7207-030
EILERTSEN ROAD	4030	CO	P-139	RL	40'		7407;7418;7418-012
EJ SMITH ROAD	1146	CO		RL/RMC(MIN)			3201;3201-033;3202;3202-040;
ELDER AVENUE		LAR			60'	COLUMBIA ACRES	3224,3224-024
ELDER AVENUE		LAR			60'	HILLCREST	3222,3222-013,3222-014,3222-041
ELDER STREET		LAR			60'		3222,3222-014,3222-013

COLUMBIA COUNTY ROAD DEPARTMENT

As of December 15, 2021

OFFICIALLY NAMED ROADS IN COLUMBIA COUNTY

CO = COUNTY ROAD (PUBLIC ROAD COUNTRY MAINTAINED); LAR=LOCAL ACCESS ROAD (PUBLIC ROAD, NOT COUNTY MAINTAINED)

PR=PRIVATE ROAD (PRIVATE EASEMENT, NOT DEDICATED RIGHT-OF-WAY (ROW)

PU = PUBLIC (DEDICATED ROW) UNDEVELOPED; PP = PUBLIC PROPERTY (NOT DEDICATED ROW); V= VACATED (ROW)

Road Name	County Road	Road Type	Old Rd Number	Road Class	ROW	Other / Old Names	Township, Range Section
ELDERBERRY ROAD		PR				HOMEAWAY MHP	7315-020
ELDRIDGE LANE		PR					4201
ELK CREEK ROAD	2039	CO	P-210	RL	40'		7315;7315-010;7322;7322-030;7327;7334
ELK RUN PLACE		PR					4408
ELLADONAH LANE		LAR			50'		5236
ELLIOTT ROAD	4033	CO	P-187	RL	40'		7501;7511;7512
ELLIS FARM ROAD		PR					4133
ELLISON ROAD		PU			40'		4215;4216;4222;4227
ELM ST S.E.	1054	CO	MAP*	RL	30'&40'		3107-030;3118;3212;3212-041;
ELSIE AVENUE		PR					7217,7217-023,7217-024
ELSIE DRIVE		PR					7403-020
EMILL ROAD	2040	CO	P-302	RL	40'		7304;7304-040;7309;7309-010;7310;7310-020
E.M. WATTS ROAD	1159	CO	P-53	RMC(MAJ)	40'60'		3212-044;3213-020;3214;3214-014
ENNEBERG ROAD		LAR			40'	Thos, Enneberg Road	6400;6500;6536
ENTERPRISE ROAD		**Sections PU**	**45**	**PU**	**60'**	**Henry Rubert Rd, aka Jacquish Rd, Nicolia Rd, Clark Rd, Archibald Rd**	**6501;6406;6409;6410;6415;6423**
ERICKSON DIKE ROAD*	**4037**	**CO**		**RL**		**NO KNOWN ROW**	**7405;7405-043;7406;8420;8421;8429;8430;8431;8432;**
G.P. ERICKSON ROAD		PR					7408-044
ERICKSON W.P.*	**4038**	**CO**				**CHARITY LN - NO ROW**	**4826**
EVERGREEN LANE		PR					4118-030;4119-020,4119-021;
EVERGREEN ROAD		PR					7308;7317-010
EVERSOLE LANE		LAR			25'		4313,4313-030
FAIRVIEW LANE							3202;4235-040
FAIRVIEW ROAD	2045	CO	P-126	RMC(MAJ)	40'	T.S. WHALEY ROAD	6215;6221;6221-010;6222;6222-020

COLUMBIA COUNTY ROAD DEPARTMENT

As of December 15, 2021

OFFICIALLY NAMED ROADS IN COLUMBIA COUNTY

CO = COUNTY ROAD (PUBLIC ROAD COUNTRY MAINTAINED); LAR=LOCAL ACCESS ROAD (PUBLIC ROAD, NOT COUNTY MAINTAINED)

PR=PRIVATE ROAD (PRIVATE EASEMENT, NOT DEDICATED RIGHT-OF-WAY (ROW)

PU = PUBLIC (DEDICATED ROW) UNDEVELOPED; PP = PUBLIC PROPERTY (NOT DEDICATED ROW); V= VACATED (ROW)

Road Name	County Road	Road Type	Old Rd Number	Road Class	ROW	Other / Old Names	Township, Range Section
FAIRWAY LANE		PR					4213-010
FALLING STREET		V					7405-043
FAWN LANE		PR					5107-014
FAY'S LANE		PR					5229
FERNBRIDGE STREET							3222,3223-023
FERNCREST ROAD	2036	CO		RL	60'		7219;7219-011;7220;7220-024;7220-030
FERNDALE AVENUE		LAR			60'		3222,3222-012,3222-013
FERNHILL LOOP		LAR			30'		7217-041
FERNHILL ROAD S	2046	CO	P-57,128,162	RMC(MAJ)/UC	40'60'	THURSTON	6300;6301;6302;6310;6311;6314;7217;7217-043;7220;7220-021;7220-024;7220-030;7229;7229-030;7230;7231;7236
FIELD CREST DRIVE		LAR			60'	FISHHAWK LAKE	6506,6506-023,6506-024
FILBERT LANE		LAR			50'		4225-030
FILL ROAD	4123	CO			40'	AKA MAYGER-FILL ROAD	8313-010;8319-020
FINIGAN ROAD		**PR**				**NO KNOWN ROW**	**6227**
FIR STREET	1055	CO	P-300*	UL	50'		4108;4108-022
FIR STREET (Scappoose)		LAR			60'		3222,3222-013,3222-014
FIRCREST AVENUE	1078	CO		RL	50'		4108;4108-023
FIRLOCK PARK ROAD	1056	CO	P-235	UL	50'		4108;4108-013;4108-021;4108-022;4108-023;4108-024
FIRRIDGE AVENUE		LAR			60'		3224,3224-024
FIRWAY LANE		LAR			60'		4108-013,4108-024
FISH STATION ROAD ST	4042	CO	P-282	RL	40'	GREEN POINT ROAD	8319;8319-010
FISHER LANE	1057	CO		RL	25'-40'		4108;4108-033;4108-034;4117;4117;4117-020;4118;4118-010
FISHHAWK CEMETERY ROAD	3031	CO	MAP	RL	40'		6517

COLUMBIA COUNTY ROAD DEPARTMENT

As of December 15, 2021

OFFICIALLY NAMED ROADS IN COLUMBIA COUNTY

CO = COUNTY ROAD (PUBLIC ROAD COUNTRY MAINTAINED); LAR=LOCAL ACCESS ROAD (PUBLIC ROAD, NOT COUNTY MAINTAINED)

PR=PRIVATE ROAD (PRIVATE EASEMENT, NOT DEDICATED RIGHT-OF-WAY (ROW)

PU = PUBLIC (DEDICATED ROW) UNDEVELOPED; PP = PUBLIC PROPERTY (NOT DEDICATED ROW); V= VACATED (ROW)

Road Name	County Road	Road Type	Old Rd Number	Road Class	ROW	Other / Old Names	Township, Range Section
FISHHAWK ROAD	3034	CO	4	RMC(MIN)	60'		6500;6505;6506;6506-023;6506-024;6517;7532
FISHTEL ROAD		PU	51		60'		5206;5207;5208;5301;5311;5312
FLACK ROAD	3035	CO		RL	60'	Short section connecting Cleveland and Rock Creek Rds	5431
FLINT DRIVE		LAR			60'		3202,3202-040
FLORA ROAD	3036	CO	44	RL	60'	MCNUTT-NEHALEM ROAD RELOCATION	6500;6509;6510
FLORENCE DRIVE		LAR			60'		8434-040
FOOTHILL BLVD		V					3222,3222-032
FOREST PARK ROAD		PR & LAR			60'		6212
FOREST VIEW DRIVE		PR					6315
J.W. FOSTER ROAD (Birkenfeld)		PU	P-29		60'		6520;6529
FOSTER STREET (Goble)		PU			60		6212-031
FOXGLOVE LANE		LAR			60'	HILLCREST	3222;3222-31
FRANK WAY							4117-020
FREDS ROW LANE		LAR			50'		5236-030
FREEDOM ROAD		PR					4220;4221-022
FREEMAN ROAD	1058	CO	P-223	RL	60'		4131;4131-040;4132
D.W. FREEMAN ROAD (Birkenfeld)		LAR	165		50'		6530
FREEMAN-HEDLUND ROAD (Birkenfeld)		LAR	P-21		40'	CROW ROAD	6530
FULLERTON ROAD	1059	CO	P-4	RL	40'		4225;4225-020;4225-030;4225-040;4236
GABLE ROAD	1063	CO	40-87	UC/UMA(MINOR)	40'60'		4105;4105-033;4108;4108-011;4108-012;4108-012;4108-013;4108-021;4108-022;4109;4109-022;

As of December 15, 2021

OFFICIALLY NAMED ROADS IN COLUMBIA COUNTY

CO = COUNTY ROAD (PUBLIC ROAD COUNTRY MAINTAINED); LAR=LOCAL ACCESS ROAD (PUBLIC ROAD, NOT COUNTY MAINTAINED)

PR=PRIVATE ROAD (PRIVATE EASEMENT, NOT DEDICATED RIGHT-OF-WAY (ROW)

PU = PUBLIC (DEDICATED ROW) UNDEVELOPED; PP = PUBLIC PROPERTY (NOT DEDICATED ROW); V= VACATED (ROW)

Road Name	County Road	Road Type	Old Rd Number	Road Class	ROW	Other / Old Names	Township, Range Section
GADOTTI DRIVE		PR					4232
GARDENVIEW COURT		LAR			50'		4225,4225-020
GARDENVIEW DRIVE		LAR			60'		4225,4225-010,4225-020
GAREN STREET		PR				CEDAR TREE MHP	3202-040
GENSMAN ROAD	1064	CO	P-109,P-161	RL	40'60'		5224;5225;5226;5235;5236
GIBBS ROAD	1065	CO	P-289*	RL	25'		4313;4313-040;4324
GIFT PLACE		PR					4235
GILBERT LANE		PR					3223
GILMORE ROAD	1066	CO	P-121	RL	40'		3201;3201-010;3201-030;3202
GIRT ROAD	2050	CO	P-93,P-196	RL	60'		7232;6205
GLENSKI ROAD		PU	113		40'		5300;5326;5327
GLENVIEW LANE		LAR			60'		3214,3214-042
GLENVIEW ROAD	2051	CO	P-113	RL	40'		6222;6222-020
GOBLE BOAT RAMP ROAD	2055	CO		RL	60'	AKA NICOLAI RD	6212-031
GOBLE SCHOOL ROAD	2054	CO	54	RL	40'	G.S. FOSTER ROAD, GOBLE SHILO BASIN	6211;6213;6213-020;6214
GOLD LEAF DRIVE		LAR			50'		4118-010
GORDON ROAD		LAR			60'	AKA BEACH DRIVE	6506;6506-023
GOSS WAY		PR					3224-030
GOWAN ROAD		LAR			40'		6216,6216-010,6216-020
GRACE AVENUE		LAR			60'		7217,7217-023,7217-024
GRAHAM HILL DRIVE		PR					7509
GRAHAM ROAD	2052	CO	P-78	RL/RMC(MAJ)	60'		7235,7235-014
GRANDMA'S LANE		PR					4314
GRANDVIEW DRIVE		LAR			50'		7218-040
GRAPE DRIVE		PU			60'		3222,3222-013
GRAPELEAF WAY		PR				HOMEAWAY MHP	4315-020
GREEN ACRES DRIVE		LAR			30'-40'		4108-021

COLUMBIA COUNTY ROAD DEPARTMENT

As of December 15, 2021

OFFICIALLY NAMED ROADS IN COLUMBIA COUNTY

CO = COUNTY ROAD (PUBLIC ROAD COUNTRY MAINTAINED); LAR=LOCAL ACCESS ROAD (PUBLIC ROAD, NOT COUNTY MAINTAINED)

PR=PRIVATE ROAD (PRIVATE EASEMENT, NOT DEDICATED RIGHT-OF-WAY (ROW)

PU = PUBLIC (DEDICATED ROW) UNDEVELOPED; PP = PUBLIC PROPERTY (NOT DEDICATED ROW); V= VACATED (ROW)

Road Name	County Road	Road Type	Old Rd Number	Road Class	ROW	Other / Old Names	Township, Range Section
GREEN MEADOW WAY		PR				GREEN MEADOW MHP	3107-030
GREEN POINT ROAD		PR					8319-042
GREEN ROAD		PR					5202;5211
GREGORY ROAD	2053	CO	MAP	RL	40'	OLD CLARK & WILSON LOGGING ROAD	6216;6216-030;6217;6220
GROUSE LANE		PR					4232
GUNNERS LAKE ROAD		LAR			25'	MAIN LINE	4314
HA HA LANE		PR					7511
HAFFERMAN ROAD		LAR			60'		4218-030
HAILEE DRIVE		LAR			50'		4107-013
HALE LANE		PR				MCCLUNG DRIVE	7220-024
HALE ROAD	1072	CO	P-274	RL	60'	HAYFIELD ROAD	4217;4217-030;4217-040; 4220
HALL ROAD	4045	CO	P-18	RL	60'		7407;7417;7417-022;7418;7418-012
HAMMOND ROAD	2059	CO	47	RL	40'	CHARLES DOAN ROAD	6300;6301;6302;7336
HANCOCK DRIVE		LAR			50'		5227
HANHI DRIVE		PR					7503
HANKEY ROAD	1073	CO	P-26,P-128	RL/UL	40'60'		4105-011;4105-012;5131;5131-040;5132;5132-030;5236;
HANKS DRIVE		PR					7417
HARBORVIEW DRIVE		LAR			50'		7217,7217-024
HARMS ROAD		PR					7411
HARRIS ROAD	1074	CO	29	RL	60'		5209;5210;5210-020
HARRIS STREET		LAR			50'		5108;5108-030;5108-032
HARRISON STREET		LAR			50'		8319,8319-010,8319-040,8319-042
HAVEN ACRES ROAD	4049	CO	MAP*	RL	40'	GRANDVIEW DRIVE	7408;7408-014;7409;7409-010;7409-020;7409-021;7410;
HAVEN LANE		PR					3213-030
HAWKS RUN LANE		PR					5210

As of December 15, 2021

OFFICIALLY NAMED ROADS IN COLUMBIA COUNTY

CO = COUNTY ROAD (PUBLIC ROAD COUNTRY MAINTAINED); LAR=LOCAL ACCESS ROAD (PUBLIC ROAD, NOT COUNTY MAINTAINED)
PR=PRIVATE ROAD (PRIVATE EASEMENT, NOT DEDICATED RIGHT-OF-WAY (ROW)
PU = PUBLIC (DEDICATED ROW) UNDEVELOPED; PP = PUBLIC PROPERTY (NOT DEDICATED ROW); V= VACATED (ROW)

Road Name	County Road	Road Type	Old Rd Number	Road Class	ROW	Other / Old Names	Township, Range Section
HAZEL GROVE ROAD	4052	CO	148	RL	40'	BOISVERT	7415;7416;7416-010;7416-040;7416-044
HAZEL ROAD (Scappoose)		PU		RL	60'		3223;3223-022
HAZEL ROAD (St. Helens)	1079	CO	P235	RL	50'		4108,4108-023
HAZEN ROAD	1075	CO	83,135	RL/RMC(MAJ)	40'		4213;4213-010;4213-040;4224;4224-012;4224-013;4224-020;4224-021;4224-030;4224-040;4225;
HEALEY LANE		PR					4219
HEATH ROAD	2060	CO	P-141	RL	60'		7300;7302;7310;7310-010;7310-020;7311;7311-020;7311-040;7314;7314-010;7314-020
HEATHER LANE		LAR			50'		4403-021
HEINDL WAY		LAR			50'		3214
HEMLOCK AVENUE		LAR			60'		3222,3222-014,3222-041
HEMLOCK COURT		LAR			60'		7219-011
HERITAGE LANE		PR					4106-030
HERMO ROAD	4046	CO	P-145	RL	60'		8421;8427;8427-040;8427-043;8428;8434-010
HERSHEY ROAD	3040	CO	117	RL	60'	HOLADAY ROAD	4331;4332;4333
HIGHLAND ROAD	2061	CO	P-264	RL	40'		6222;6226;6227
HIGHWAY 202		ODOT				ODOT	6500
HIGHWAY 47		ODOT				ODOT	44,54,64,65,74,75
HILL COURT	1070	CO		RL	60'		4119-031
HILL STREET	1070	CO	MAP	RL	60'		4119-031
HILL STREET (Clatskanie)		PU			40'		7405-041
HILLCREST DRIVE		LAR			60'		3224;3224-023;3224-024
HILLCREST ROAD		LAR			50'		4105;4105-021;4105-022;4105-024
HILLSHAVEN AVENUE		PR					5212
HILLSIDE ACRES DRIVE		LAR			60'		7317-041
HILLSIDE DRIVE		LAR			60'		3223;3223-014;3224;3224-023;

As of December 15, 2021

OFFICIALLY NAMED ROADS IN COLUMBIA COUNTY

CO = COUNTY ROAD (PUBLIC ROAD COUNTRY MAINTAINED); LAR=LOCAL ACCESS ROAD (PUBLIC ROAD, NOT COUNTY MAINTAINED)

PR=PRIVATE ROAD (PRIVATE EASEMENT, NOT DEDICATED RIGHT-OF-WAY (ROW)

PU = PUBLIC (DEDICATED ROW) UNDEVELOPED; PP = PUBLIC PROPERTY (NOT DEDICATED ROW); V= VACATED (ROW)

Road Name	County Road	Road Type	Old Rd Number	Road Class	ROW	Other / Old Names	Township, Range Section
HILLTOP DRIVE	1091	CO		UL	50'	NOVELLA AVENUE	4105,4105-021;5132
HILLTOP DRIVE (Scappoose)		PR					3216
HIMPLE ROAD	4056	CO	95	RL	60'		7419;7420;7429
HINDSIGHT AVENUE		LAR			60'		4223-010
HIRTZEL ROAD	2062	CO	P-260	RL	40'		7219;7220;7220-030;7229;7230
HODS LANE		PR					5132
HOGAN RANCH ROAD		PR					4129;4131;4132
HOLADAY ROAD	1071	CO	117	RL	60'		3203;3204;3205;3206;3210;4231;4232;4233;
HOLBROOK AVENUE		PU			40'		6215;6215-013;6215-020
HOLBROOK ROAD	2064	CO	P-80,P-120	RMC(MAJOR)/ RMC(MIN)	60'		6216;6216-040;6221;6221-010;6221-040
HOLCOMB AVENUE		PU			40'		6210;6215;6215-012;6215-020;
HOLLYWOOD ROAD	2063	CO	P-280	RL	50'	BEDELL ROAD	6324;6325
HOMEAWAY ROAD		PR					7315;7315-020
HONEYMAN ROAD (East)	1076	CO	P-172	RMC(MAJOR)RMC(MIN)	60'		3104;3108;4133
HONEYMAN ROAD (North)	1076	CO	P-172	RMC(MAJOR)/ RMC(MIN)	60'		3106;3106-020;3201;3201-010;4128;4129;4131;4131-040;4132;4133;
HOUSE LANE		PR					7415
HOUT STREET (Prescott)		LAR			18'		7236-023
HOVLAND LANE		LAR			60'		4107-021,4107-022
HUBER ROAD	1077	CO	MAP	RL	25'40'		4217;4217-030;4218;4218-040;
HUCKLEBERRY HILL DRIVE		LAR			40'		7228;7228-022
HUDSON DRIVE		PR				HUDSON MHP	4217
HUMMINGBIRD LANE		LAR			60'		4224-020;4224-021
HUTCHINSON ROAD	2065	CO	P-123,179	RL	60'		6205;7229;7232;7232-010;7232-020
HWY 30						SEE COLUMBIA RIVER HWY	

COLUMBIA COUNTY ROAD DEPARTMENT

As of December 15, 2021

OFFICIALLY NAMED ROADS IN COLUMBIA COUNTY

CO = COUNTY ROAD (PUBLIC ROAD COUNTRY MAINTAINED); LAR=LOCAL ACCESS ROAD (PUBLIC ROAD, NOT COUNTY MAINTAINED)

PR=PRIVATE ROAD (PRIVATE EASEMENT, NOT DEDICATED RIGHT-OF-WAY (ROW)

PU = PUBLIC (DEDICATED ROW) UNDEVELOPED; PP = PUBLIC PROPERTY (NOT DEDICATED ROW); V= VACATED (ROW)

Road Name	County Road	Road Type	Old Rd Number	Road Class	ROW	Other / Old Names	Township, Range Section
ILMARI ROAD	4060	CO	P-209	RL	40'		8425;8426;8426-020;8427
INGLIS ROAD	4064	CO	P-218	RL	60'	BEAVER SLOUGH ROAD	8433;8433-040;8434;8434-030;8434-033
ISLAND DRIVE		PR					5100;5104;5105;5108
IVY LANE		PR					7235-014;7236-023
JACK FALLS ROAD	2069	CO		RL	60'		7226;7226-040
JACKSON WAY		PR					4131-040
JACKSON WAY		PU			60'	COLUMBIA ACRES	3224-024
JAIME DRIVE		PR					4202
JAMES STREET		PR				CEDAR TREE MHP	3202-040
JAMES VIEW DRIVE		PR					3214;3223
JANSHAW ROAD	2068	CO	P-279	RL	60'		5300;5301;5312;6336
JAQUISH ROAD	2070	CO	30, 42, 103	RL	60'	MAIN STREET (REUBEN)	6213;6213-020;6213-021
JEFFRIES ROAD		PR					3201-010
JOHN DISTRICT ROAD	4071	CO	P-175	RL	40'		8423;8423-010;8423-020
JOHNSON LANDING BOAT RAMP	1042	CO	D	RL	60'	JOHNSON LANDING ROAD	3119;3224
JOHNSON ROAD	4067	CO	P-182	RL	40'		7421;7421-020
JOHNSONS LANDING ROAD	1041	CO	D	RL	60'		3119;3224
JOLMA ROAD	4075	CO	P-173	RL	40'		7404;7404-010
JONES ROAD Clatskanie)		PU	90		40'	MUSTOLA RD	7410;7411;7415
JONES ROAD-RAINIER	2081	CO			60'	SECTION OF OLD HWY 30	6224;6225
JONES ROAD (Vernonia)		PR				AKA JOHNSON'S RD OFF OF KIRK RD	4512;
JOSHUA LANE		LAR			50'		7313,7313-022
JP WEST ROAD	1081	CO	131	RL/RMC(MAJ)	40'		3210;3211;3211-014;3211-040;3211-041
JUNIPER WAY		PR				COUNTRY VILLA MHP	3224,3224-024,3224-030
JUSTINS WAY		LAR			50'		7318

COLUMBIA COUNTY ROAD DEPARTMENT

As of December 15, 2021

OFFICIALLY NAMED ROADS IN COLUMBIA COUNTY

CO = COUNTY ROAD (PUBLIC ROAD COUNTRY MAINTAINED); LAR=LOCAL ACCESS ROAD (PUBLIC ROAD, NOT COUNTY MAINTAINED)

PR=PRIVATE ROAD (PRIVATE EASEMENT, NOT DEDICATED RIGHT-OF-WAY (ROW)

PU = PUBLIC (DEDICATED ROW) UNDEVELOPED; PP = PUBLIC PROPERTY (NOT DEDICATED ROW); V= VACATED (ROW)

Road Name	County Road	Road Type	Old Rd Number	Road Class	ROW	Other / Old Names	Township, Range Section
KALBERER ROAD		PR					4236,4236-030
KALLIO ROAD	4080	CO	MAP	RL	60'	OLD COLUMBIA RIVER HWY	8434-030;8434-033
KALLUNKI ROAD	4078	CO	P-140,P-165	RL	40'60'		8423;8423-020
KAMMEYER ROAD	1085	CO	P-271	RL	40'		3224;3224-030
KAMOOK LANE		LAR			50'	VIEW CREST SUBDIVISION	4119-CA
KAPPLER EAST ROAD	1082	CO	158, 175	RL	40'	E.C. STANWOOD ROAD	4106-020;4106-030;4201
KAPPLER WEST ROAD	1083	CO	84	RMC(MAJOR)	40'		4201;4202
KARR ROAD	2073	CO	MAP	RL	60'		6302;6303
KARTH ROAD	3017	CO	106	RL	60'		5300;5309;5310;5315;5322;5327
~~KASTER~~	**~~1084~~**	**~~CO~~**	**MAP**		**60'**	**CITY STREET**	**4109-011;4109-012**
KAVANAGH AVENUE		LAR			50'		4108,4108-013,4108-024,4108-031
KEASEY ROAD	3064	CO		RMC(MAJOR)	60' - 120'+		4500;4505;5400;5431;5432;5433;5433-034;5500;5525;5525-032;5526;5527;5532;5533; 5534
KELIHER DRIVE		LAR			60'		4107-040
KELLEY DRIVE		LAR			60'	AKA CONSTRUCTION WAY	4109-022
~~KERRY ROAD~~	**~~4093~~**	**PR**				**NO ROW, NOT MAINTAINED**	**7506**
KETRENO'S DRIVE		LAR			60'		4225,4225-010,4225-020
KEYS ROAD	1086	CO	P-232	RMC(MAJOR)	40'		3211-040
KIBLAN ROAD		PR					4105-022
KIMISSA DRIVE							5128-040
KIMMELL LANE		LAR			60'		4106-010
KINGSLEY ROAD	1087	CO	P-149	RL	40'		4313;4313-030;4313-040;4314
KIRK ROAD	3043	CO	P-284	RL	40'		4512
KNOB HILL DRIVE		PU			60'	HILLCREST	3222,3222-041
KNOB HILL DRIVE (Prescott)		LAR			8'		7235-014
~~KNOTT STREET~~	~~3044~~					VERNONIA City St	4403;4403-021;5434;5434-034

COLUMBIA COUNTY ROAD DEPARTMENT

As of December 15, 2021

OFFICIALLY NAMED ROADS IN COLUMBIA COUNTY

CO = COUNTY ROAD (PUBLIC ROAD COUNTRY MAINTAINED); LAR=LOCAL ACCESS ROAD (PUBLIC ROAD, NOT COUNTY MAINTAINED)

PR=PRIVATE ROAD (PRIVATE EASEMENT, NOT DEDICATED RIGHT-OF-WAY (ROW)

PU = PUBLIC (DEDICATED ROW) UNDEVELOPED; PP = PUBLIC PROPERTY (NOT DEDICATED ROW); V= VACATED (ROW)

Road Name	County Road	Road Type	Old Rd Number	Road Class	ROW	Other / Old Names	Township, Range Section
KNOWLES AVENUE		LAR			50'		6513-033
KOKO STREET		PR				CEDAR TREE MHP	3202-040
KOLA ROAD	4084	CO		RL	20'		8427-010
KRATZ ROAD	4049	CO	R-81		40'	HAVEN ACRES RD	7408,7408-014;7409,7409-020,7409-030,7409-032
KUKKALA ROAD	4087	CO	P-306	RL	60'		7410;7410-010
LACY LANE		LAR			50'		4224-030
LA JESSE ROAD	4157	CO	P-135	RL	50'	POINT ADAMS ROAD	
LAKE DRIVE		PR					3208;3217
LAKE STREET (Deer Island)		PR					5107-014
LAKE STREET (Goble)		PU			60'	EAST END NICOLAI RD	6212-031
LAKESIDE DRIVE		V				HILLCREST SUBDIVISION	3222,3222-032
LAKEVIEW DRIVE		LAR			60'	WESTWARD WAY	6506,6506-023,6506-024
LAMAR ROAD		PR					4220;4217,4217-040
LANDRETH LANE		PR					5226;5235
LARSON ROAD	2076	CO	P-76	RL/RMC(MAJ)	40'		7313;7313-011;7324;7325
LAAS DRIVE		PR					3213,3213-020,3224
LAUREL BEACH ROAD	2075	CO		RL	50'		7223-030;7223-031
LAURELWOOD ROAD	2077	CO	P-228	RL	50'		7223-020;7223-030; 7223-031;
LAWRENCE ROAD	1092	CO	MAP	RL	50'		5107;5107-020;5107-030;5212;5212-010
LAZY ACRES ROAD		PR					4118-020
LEADER LANE		PR					4118;4119
LEAFY LANE		PR					3210
LEBERG ROAD	1093	CO	P-59	RL	40'		4225;4225-030;4236
LEGACY LANE		LAR			50'		4118-040
LELOFF LANE		PR					7318-020
LENTZ ROAD	2078	CO	P-244	RL	60'		6206;6207;6301;6301-012;7231;7336

COLUMBIA COUNTY ROAD DEPARTMENT

As of December 15, 2021

OFFICIALLY NAMED ROADS IN COLUMBIA COUNTY

CO = COUNTY ROAD (PUBLIC ROAD COUNTRY MAINTAINED); LAR=LOCAL ACCESS ROAD (PUBLIC ROAD, NOT COUNTY MAINTAINED)

PR=PRIVATE ROAD (PRIVATE EASEMENT, NOT DEDICATED RIGHT-OF-WAY (ROW)

PU = PUBLIC (DEDICATED ROW) UNDEVELOPED; PP = PUBLIC PROPERTY (NOT DEDICATED ROW); V= VACATED (ROW)

Road Name	County Road	Road Type	Old Rd Number	Road Class	ROW	Other / Old Names	Township, Range Section
LEONA LANE		PR					4216
LEONARD ROAD		LAR			60'	CANARY LANE	
LEWIS ROAD (Clatskanie)	4109	CO	P-197	RL	60'	E.S. COLLINS ROAD CONNECTION	8428;8429
LEWIS ROAD (Rainier)	2136	CO			40'		7216,7216-033,7216-034;7221,7221-020, 7221-023;
LIBERTY HILL ROAD		PR					5132;5133
LIFE LANE		PR					8319-040
LINDBERG ROAD (Clatskanie)	4160	CO	P-64,P-133	RL	60'	OLD CLATSKANIE-RAINIER HWY	7317;7318;7318-020;7413;7414;7415
LINDBERG ROAD (Rainier)	2096	CO	MAP	RL	60'	OLD HIGHWAY 30 DEEDED	7223-030;7226-010
LINDSAY LANE		LAR			60'		4212,4212-044
Littlebird Way		PR					4227
LONE PINE ROAD	3048	CO	P-199	RL	30'		4405;4408;4408-011; 4408-014;
LONNQUIST ROAD	3049	CO	44	RL	60'	NEHALEM ROAD RELOCATION	6517
LOOKOUT ROAD	2080	CO	P-280	RL	50'	BEDELL ROAD	6325
LORI LANE		PR					4235
LOST CREEK ROAD	4105	CO	P-31,P-62,P-75,P-7,123	RL	40'60'	WASHBURN ROAD	7316-030;7317;7317-010;7317-041;7320;7321;7321-030;7328;7329;7332; 7333;7334;
LOUIE COURT		PR					4107-023
LOWE ROAD	2079	CO	MAP	RL	60'		7312;7312-010;7312-020
LUMA VISTA		LAR			50'		3211;3211-013
LUMIJARVI ROAD		LAR			30'		8434,8434-010
LUTTRELL FARM LANE		PR					5236
LUTTRELL LANE		PR					5226;5235
LUXFORD ROAD	**4101**	**CO**		**RL**		**NO KNOWN ROW**	**7501**
LYNN DEE LANE		PR					4217

As of December 15, 2021

OFFICIALLY NAMED ROADS IN COLUMBIA COUNTY

CO = COUNTY ROAD (PUBLIC ROAD COUNTRY MAINTAINED); LAR=LOCAL ACCESS ROAD (PUBLIC ROAD, NOT COUNTY MAINTAINED)
PR=PRIVATE ROAD (PRIVATE EASEMENT, NOT DEDICATED RIGHT-OF-WAY (ROW)
PU = PUBLIC (DEDICATED ROW) UNDEVELOPED; PP = PUBLIC PROPERTY (NOT DEDICATED ROW); V= VACATED (ROW)

Road Name	County Road	Road Type	Old Rd Number	Road Class	ROW	Other / Old Names	Township, Range Section
LYNN ROAD		LAR			40'		4234-030
LYTLE		PR				(LYRTLE?)	4203-040
MADDOX ROAD	4112	CO	P-253	RL	40'	HAZEL GROVE	7427
MADRONA STREET		LAR			60'		3222,3222-023,3222-024
MAIN STREET	1030	CO			70'	CATER RD, SPITZENBERG	4216,4216-033
MALLORY PARK ROAD	4116	CO	P-252	RL	30'	OTTO LANE ROAD	7403;7403-020;7404;7404-010
MANZANITA STREET		LAR			60'	HILLCREST	3222,3222-023,3222-024
MAPLE AVENUE		LAR			60'	COLUMBIA ACRES	3224,3224-023,3224-024
MAPLE AVENUE		LAR			60'	HILLCREST	3222,3222-014,3222-041
MAPLE CREST LANE		PR					6226;6235
MAPLE LANE		PR					7511
MAPLE MEADOWS AVENUE		LAR			60'	MAPLE DRIVE/MAPLE AVENUE	3222
MAPLE STREET (Goble)		LAR			40'		6215;6215-012
MAPLE STREET (St. Helens)	1098	CO	P-235	RL/UL	50'		4107;4107-014;4108; 4108-023;
MAPLE TERRACE		PR				MAPLE TERRACE MHP	4119-030
MARCOTT ROAD	2083	CO		RL	40'	**ROAD NOT WITHIN ROW**	6215;6215-020;6216;6216-010
MARION STREET		PU			60'	WEST RAINIER PLAT	7217,7217-024
MARRACCI ROAD	1099	CO	P-226	RL	30'	30' E1/2 NOT DEEDED	4224;4224-040;4225-010
MARSHLAND ROAD	4119	CO	144	RL	60'	SCHROEDER ROAD	7510
MARSHLAND ROAD (EXT)	4119	CO	P-198	RL	30'	MARSHLAND DISTRICT RD	7503;7510
MARSHLAND DISTRICT RD	**4119**	**CO**		**RL**		**NO ROW**	**7503; 7504**
MARSTON LANE		PR					7304-030;7305,7305-040
MATRILLIAN LANE		LAR			50'		4119-040
MATTILA LANE	2101	CO	152		40'	OLLILA DRIVE, PRICE RD	7315-020
MAURIS DRIVE		PR					6302
MAYGER FILL ROAD	4123	CO	P-282	RL	40'	GREEN CREEK ROAD-GREEN POINT ROAD	8319-010;8319-020

As of December 15, 2021

OFFICIALLY NAMED ROADS IN COLUMBIA COUNTY

CO = COUNTY ROAD (PUBLIC ROAD COUNTRY MAINTAINED); LAR=LOCAL ACCESS ROAD (PUBLIC ROAD, NOT COUNTY MAINTAINED)

PR=PRIVATE ROAD (PRIVATE EASEMENT, NOT DEDICATED RIGHT-OF-WAY (ROW)

PU = PUBLIC (DEDICATED ROW) UNDEVELOPED; PP = PUBLIC PROPERTY (NOT DEDICATED ROW); V= VACATED (ROW)

Road Name	County Road	Road Type	Old Rd Number	Road Class	ROW	Other / Old Names	Township, Range Section
MAYGER HEIGHTS LANE		PR					8319-042
MAYGER ROAD	4134	CO	108	RMC(MAJ)	40'		8329;8330
MAZOUR DRIVE		LAR			50'		4225,4225-030,4225-040
MCCALLISTER ROAD		PU			60'		5219;5220;5229;5230
MCCLUNG DRIVE		PR				HALE LANE	7220-024
MCCOY ESTATES DRIVE		LAR			60'		4119-030
MCCOY ROAD	2084	CO	MAP	RL	40'	OLD CLARK & WILSON R/W LOGGING ROAD	6221,6221-040;6228
MCDERMOTT ROAD	1108	CO	38-41	RL	60'		5203;5204;5210;5210-010;5210-020
MCDONALD ROAD	3051	CO	P-5;P-185	RMC(MINOR)	40'&60'		4400;4420;4421;4429;4430;4431
MCGARY LANE		PR					4119-030
MCk STREET		LAR			30'	SLEEPY LANE	5423,5423-023
MCKAY DRIVE		LAR			60'-90'		3201-010;4236-040
MCKAY ROAD	1100	CO	p-137	RL	40'		3209;3216
MCKAY ROAD (Rainier)						SEE DEBAST ROAD	
MCLAUGHLIN LANE		LAR			40'		4201
MCNULTY WAY		LAR			60'-85'		4108;4109-023
MEADOW LANE	1097	CO	P-292	RL	60'		3214;3214-032
MEADOW VIEW DRIVE		LAR			50'		4106-040,4106-041
MEDLIK DRIVE		PR					3224-030
MEIER ROAD		LAR			15'-30'		4132
MEISSNER ROAD	2085	CO	P-222	RMC(MAJ)	60'		5205;5206;5207;5208;5301;6314;6315;6323;6324; 6325;6336
MEISSNER ROAD EXTENSION	2038	CO	P-278		50'		5208;5209
MELLING DRIVE		PR					4219
MELLINGER ROAD	3052	CO	P-238	RL	30'		5433;5433-034;5433-043;5434
MELONIE LANE		LAR			25'		4219

COLUMBIA COUNTY ROAD DEPARTMENT

As of December 15, 2021

OFFICIALLY NAMED ROADS IN COLUMBIA COUNTY

CO = COUNTY ROAD (PUBLIC ROAD COUNTRY MAINTAINED); LAR=LOCAL ACCESS ROAD (PUBLIC ROAD, NOT COUNTY MAINTAINED)

PR=PRIVATE ROAD (PRIVATE EASEMENT, NOT DEDICATED RIGHT-OF-WAY (ROW)

PU = PUBLIC (DEDICATED ROW) UNDEVELOPED; PP = PUBLIC PROPERTY (NOT DEDICATED ROW); V= VACATED (ROW)

Road Name	County Road	Road Type	Old Rd Number	Road Class	ROW	Other / Old Names	Township, Range Section
MERRILL CREEK ROAD	1101	CO		RL	50'		5107;5107-030;5212; 5212-010
MESERVE ROAD	2086	CO	25	RL	40'		7218;7218-010;7218-040
MIDLAND BRIDGE RD	4128	CO	Not P-142	RL	80'	ROAD OVER-ON BRIDGE	7503
MIDLAND DISTRICT ROAD	**4127**	**CO**	**Not P-142**	**RL**		**NO ROW**	7501;7502;7503;8534; 8535
MIDWAY CORNER LANE		PR					8434-030
MILKY WAY		PR					4223,4223-042
MILL STREET	2088	CO		RL	60'	anders on st. deed 105-328	7217;7217-013;7217-024
MILLARD ROAD	1102	CO	58	RL	40'		4107;4107-030;4107-040;4108;4108-031;4108-032;4108-033;4108-034; 4117;4117-020
MILLER LANE		PR					3107-030
MILLER ROAD	1103	CO	P-286*	RL	40'		3107;3107-030
MILLER STATION ROAD		PR					6510; 6511; 6514
MILORIS WAY		PR					5128
MILTON GLEN DRIVE		PR					4201
MIST-CLATSKANIE HWY		ODOT				ODOT	6500;6501;6513;6513-030;6513-033;7407;7408,7408-023
MITCHELL STREET		LAR			20'		6513-033
MOBILE LANE		LAR			40'	ROUND HOUSE LN	3212,3212-014
MOCK LANE		PR					4234-014
MOLLENHOUR ROAD	1104	CO	P-177	RL	40'		4218;4218-030;4219;4324;
MOON RIDGE COURT		LAR			60'	HILLCREST	3222-14
MOORE ROAD	1109	CO		RL	60'		3106;3106-020;4131
MORSE ROAD	1105	CO	P-95	RL	40'		4107;4107-040;4108; 4108-033;4118;4118-010; 4118-040; 4119; 4119-012
MORTEN LANE	1107	CO	P-269	RL	60'		4107-012;4107-013; 4107-021;

As of December 15, 2021

OFFICIALLY NAMED ROADS IN COLUMBIA COUNTY

CO = COUNTY ROAD (PUBLIC ROAD COUNTRY MAINTAINED); LAR=LOCAL ACCESS ROAD (PUBLIC ROAD, NOT COUNTY MAINTAINED)
PR=PRIVATE ROAD (PRIVATE EASEMENT, NOT DEDICATED RIGHT-OF-WAY (ROW)
PU = PUBLIC (DEDICATED ROW) UNDEVELOPED; PP = PUBLIC PROPERTY (NOT DEDICATED ROW); V= VACATED (ROW)

Road Name	County Road	Road Type	Old Rd Number	Road Class	ROW	Other / Old Names	Township, Range Section
MOSIER ROAD	2087	CO	P-154	RL	40'		7309;7309-010;7309-020;7310;7310-020
MOSS AVENUE		LAR			60'		3222,3222-012,3222-013
MOUNT VIEW DRIVE		LAR			69'		7316-030
MOUNTAIN VIEW DRIVE		PR					3214;3214-014;3214-042
MOUNTAIN VIEW ROAD	1106	CO	46	RL	40'	F.C. ADAMS	3210;3214;3214-014;3214-042;3215,3215-010
MUEHLECK DRIVE		PR					4106-010
MULLOY ROAD		LAR			40'		6223
MUSTOLA ROAD	4130	CO	21,22,90	RL	60'	RUTTERS	7411;7411-040;7414
MYRTLE AVENUE		PU			50'		4216,4216-032,4216-033
NARROW LANE		PR					4235-032,4235-033
NEELY STREET (Prescott)		LAR			20'		7235-014
NEER CITY CEMETERY ROAD		LAR	P-193	RL	60'		6202;6211-011
NEER CITY ROAD	2090	CO	19	RL	40'		6202;6211;6211-011; 6203;6210;6212;6212-021;6212-022; 7221;7221-010;7222;7222-030;7227; 7234
NEHALEM HIGHWAY NORTH		ODOT				ODOT	5400;5403;5410;5410-020;5410-040;5411;5414;5423;5423-040;5426;5427;5434;5434-033;6400;6428;6429;6430;6430-010;6430-020;6500;6524
NEHALEM HIGHWAY SOUTH		ODOT				ODOT	4400;4405;4405-041;4407;4407-040;4408;4408-011;4408-014;4408-040;4418;4419;4430;4431;4432
NEHALEM STREET	4017	CO			60'	CONYERS CREEK ROAD	7417;7417-021
NELSON AVENUE		PU			30'		7217;7217-024
NELSON DRIVE		PR					7318
NELSON HILL LANE		PR					7318

COLUMBIA COUNTY ROAD DEPARTMENT

As of December 15, 2021

OFFICIALLY NAMED ROADS IN COLUMBIA COUNTY

CO = COUNTY ROAD (PUBLIC ROAD COUNTRY MAINTAINED); LAR=LOCAL ACCESS ROAD (PUBLIC ROAD, NOT COUNTY MAINTAINED)

PR=PRIVATE ROAD (PRIVATE EASEMENT, NOT DEDICATED RIGHT-OF-WAY (ROW)

PU = PUBLIC (DEDICATED ROW) UNDEVELOPED; PP = PUBLIC PROPERTY (NOT DEDICATED ROW); V= VACATED (ROW)

Road Name	County Road	Road Type	Old Rd Number	Road Class	ROW	Other / Old Names	Township, Range Section
NEVERSTILL ROAD	3056	CO	P-256	RL	40'		6520;6529;6530
NEW KIRK ROAD	1164	CO		RL	40'		4234-020
NICK THOMAS ROAD	2091	CO	P-68	RL	40'	O.J. THOMAS ROAD	6203;6210;6211;6215;6215-012; 6215-013;6215-020;
NICOLAI CUTOFF	2093	CO	30	RL	40'	ARCHIBALD	6211;6213;6213-0206213-030;6213-030; 6214;6224
NICOLAI ROAD	2092	CO	P-243,30,54, 102	RMC(MAJ)	40'60'	GOBLE SHILO BASIN, FOSTER, ARCHIBALD-F. BISHOP ROADS	6211 6212;6212-031;6214; 6215;6221;6221-040; 6222;6222-020;6228;6229;
NIKKI CRYSTAL DRIVE		PR					4235-040
NIMS WAY		PR					6222
NOAKES ROAD	3018	CO		RL	60'		4405;4405-041;4406;4408
NORTH BANK ROAD	3055	CO	44	RL	40'	HERMAN-NEHALEM ROAD RELOCATION	6500;6517;6519
NORTH ROAD	1110	CO	P-259	RL	40'		3107;3107-030;3212; 3212-014
NORTH STREET (Deer Island)		LAR			30'		5108;5108-030;5108-032
NORTH STREET (Reuben)		PU			60'		6213;6213-21
NORTH STREET (Goble)		PU			60'	REUBEN	6213;6213-020;6213-021
~~NORTH VERNONIA RD~~	~~1111~~	~~CO~~	43		60'	MILTON ROAD TO ST. HELENS	Transferred to the City of St. Helens
NOVELLA AVENUE	1094	CO		UL	50'		4105-012;4105-021
O&N ROAD	1088	CO			40'	KINGSLEY	4314
OAK DRIVE		LAR			60'		3222,3222-041
OAK RANCH CREEK DRIVE	3017	CO				APIARY ROAD	
OAK STREET (Deer Island)		LAR			50'		5108;5108-030;5108-032
OAK STREET (Goble)		LAR			40'		6215;6215-020
OAK STREET (Spitzenberg)		PU			40'		4216;4216-033
OAKRIDGE DRIVE		PR					3118
O'BLACK LANE		LAR			60'		6428;6429

COLUMBIA COUNTY ROAD DEPARTMENT

As of December 15, 2021

OFFICIALLY NAMED ROADS IN COLUMBIA COUNTY

CO = COUNTY ROAD (PUBLIC ROAD COUNTRY MAINTAINED); LAR=LOCAL ACCESS ROAD (PUBLIC ROAD, NOT COUNTY MAINTAINED)

PR=PRIVATE ROAD (PRIVATE EASEMENT, NOT DEDICATED RIGHT-OF-WAY (ROW)

PU = PUBLIC (DEDICATED ROW) UNDEVELOPED; PP = PUBLIC PROPERTY (NOT DEDICATED ROW); V= VACATED (ROW)

Road Name	County Road	Road Type	Old Rd Number	Road Class	ROW	Other / Old Names	Township, Range Section
OESTER ROAD	1117	CO	P-163	RL	40'		4225;4225-020;4226-010
OLD BUNKER HILL ROAD	1021	CO	58		40'-45'		4202
OLD COLUMBIA RIVER HWY	2097	CO			60'	OLD RAINIER ROAD	
OLD HWY 30 (Alston Rd)	2095	CO	MAP	RL	60'	DEEDED	
OLD HWY 30 (Delena)	4147	CO	MAP		60'		
OLD HWY 30 (Goble)	2099	CO	MAP		60'	DEEDED	
OLD HWY 30 (Marshland)	4150	CO			60'		
OLD HWY 30 (Rainier)	2097	CO	MAP		60'	DEEDED	
OLD HWY 30 (Sceppoose)	1118	CO	"B", 48	RL	60'		
OLD HWY 30 (Woodson)	4140	CO	MAP		60'		
OLD MILL ROAD		PR					4217-040
OLD PORTLAND ROAD (St. Helens)	1119	CO	P-74	RMC(MAJ)/UMA	60'		4103;4104;4108;4108-040;4109;4109-021;4109-022;4109-023;4117;4117-020;4117-032;4119; 4119-011;4119-013
OLD PORTLAND ROAD (Scappoose)	1118	CO	P-74	RMC(MAJ)/UMA	60'		3213-0203213-030;3224
OLD QUARRY ROAD		PR					4221-022
OLD RAINIER RD	2097	CO			60'	OLD COL RIV HWY	7217;7217-013;7218;7218-010;7313;7313-030;7314;7314-010; 7314-020; 7315;7315-010;
OLD TIMONEY ROAD		PR					7221;7221-010;7221-012
OLIVE LANE		PR					4118-010
OLIVER HEIGHTS COURT		PR					4105-022
OLIVER HEIGHTS LANE		LAR			60'		4105;4105-022;4106-010
OLLILA DRIVE		PR					7318-020
OLSON ROAD (Deer Island)	1120	CO	97	RL	40'		5201;5212;5212-010
OLSON ROAD (Clatskanie)	4137	CO	P-73	RL	40'	ERICKSON	7409;7409-030;7416;7416-010;7416-021;7416-040;7421;7422;7427;7428
OLSON SPUR ROAD	4138	CO		RL			

COLUMBIA COUNTY ROAD DEPARTMENT

As of December 15, 2021

OFFICIALLY NAMED ROADS IN COLUMBIA COUNTY

CO = COUNTY ROAD (PUBLIC ROAD COUNTRY MAINTAINED); LAR=LOCAL ACCESS ROAD (PUBLIC ROAD, NOT COUNTY MAINTAINED)

PR=PRIVATE ROAD (PRIVATE EASEMENT, NOT DEDICATED RIGHT-OF-WAY (ROW)

PU = PUBLIC (DEDICATED ROW) UNDEVELOPED; PP = PUBLIC PROPERTY (NOT DEDICATED ROW); V= VACATED (ROW)

Road Name	County Road	Road Type	Old Rd Number	Road Class	ROW	Other / Old Names	Township, Range Section
ORCHARD STREET		LAR			40'		7407
ORCHARD VIEW ROAD	2091	CO	P-68		40'	NICK THOMAS ROAD	6215;6215-012;6215-013
OREGON AVENUE		LAR			60'		4404;4404-012;4404-013
OREGON STREET		V					6520;6520-022
ORR ROAD	2098	CO	P-101	RL	40'	CLARK & WILSON	6222;6227;6234
OTTO MILLER ROAD	1121	CO	190	RMC(MIN)	60'		3217;3217-013;3218
OVERLOOK AVENUE		LAR			60'	BRIARWOOD DRIVE	3222;3222-031
PALM CREEK ROAD	4097	CO		RL	60'		7319;7413;7424
PALM HILL ROAD	4154	CO	P-283	RL	60'	DEED 150-389	7406;7407;7512;
PARADISE LANE		PR					4236-040
PARADISE VALLEY ROAD		PR					7328
PARK DRIVE	4050	CO		RL	40'		7409;7409-010;7409-020;7409-021;
PARK ROAD		PU			30'		6236;6236-040
PARKDALE ROAD	2100	CO	34	RL	40'	SOLARI & ATKINS ROAD	7218;7218-040;7313;7313-030;
PARNELL LANE		PR					5225
PEBBLE CREEK ROAD	3060	CO	P-205	RMC(MIN)	60'		4400;4403;4409;4410;4421
PEBBLE DRIVE		LAR			60'		4211
PEBLE LANE	1124	CO		RL			
PELLHAM HILL ROAD	2102	CO		RL	40'		7325;7326;7335;7336;
PEPPER LANE		LAR			50'		4225-020
PERRY CREEK ROAD	1125	CO	P-174	RL	40'		5130;5131;5132;5132-030
PETERSON ROAD		PR					4430;4431;4500
PETER STREET							4223;4223-010;4224; 4224-030;
PHEASANT HILL LANE		PR					4106-010
PINKNEY ROAD	1126	CO	81	RL	60'		5209;5216;5217
PIONEER ROAD		PR					4227
PISGAH HOME ROAD	1127	CO	117	RL	60'	A.H. HOLIDAY ROAD	4232;4233;4233-010;4234;4234-020

COLUMBIA COUNTY ROAD DEPARTMENT

As of December 15, 2021

OFFICIALLY NAMED ROADS IN COLUMBIA COUNTY

CO = COUNTY ROAD (PUBLIC ROAD COUNTRY MAINTAINED); LAR=LOCAL ACCESS ROAD (PUBLIC ROAD, NOT COUNTY MAINTAINED)

PR=PRIVATE ROAD (PRIVATE EASEMENT, NOT DEDICATED RIGHT-OF-WAY (ROW)

PU = PUBLIC (DEDICATED ROW) UNDEVELOPED; PP = PUBLIC PROPERTY (NOT DEDICATED ROW); V= VACATED (ROW)

Road Name	County Road	Road Type	Old Rd Number	Road Class	ROW	Other / Old Names	Township, Range Section
PITTSBURG ROAD	1128	CO	"I",P-24,P-50,75,94,159, P-105	RMC(MAJ)/RMC(MIN)UMA(MIN)	60'40'		41;42;52;53;54;
PITTSBURG ROAD	3061	CO	P-105,P-24	RL	60'	H.R. CLIFF ROAD	41;42;52;53;54;
PLANTATION DRIVE		LAR			50'		4119-013
POINT ADAMS ROAD	**4157**	**CO**	**P-283**	**RL/RMC(MIN)**	**50'**	**FOR 1/2 RD NO KNOWN ROW**	**7501;8431;8536;8536-040**
POLLARD DRIVE		PR					4130-020
POND DRIVE (Rainier)		PR					7321-030
POND DRIVE (Scappoose)		PR					4227-032;4228-041
POND LANE		PR					4227-032
POPLUR LANE		PR					4224-011;4213-040
POTTER ROAD	4164	CO			40'		7409;7409-010;7409-020
POVERTY LANE		PR					4106-040
PRICE ROAD	2101	CO	P-152	RL	40'		7315;7315-020;7316
PRUITT ROAD		PR					6203
PUCKETT LANE		PR					7229
QUAIL LANE		PR					4130-030
QUINCY MAYGER	4134	CO	52		60'	MAYGER ROAD	8319-010;8319-020;8319-030;8422;8423;8424;8426;8426-020;8427;8427-010;8434;8434-010;8434-030;8434-040
RABINSKY ROAD	1132	CO	P-258	RL	40'60'		3208;3209;3216;3216-020
RAILROAD AVE	1133	CO	P-72	UL	40'	J.A. WILLIAMS ROAD	4104-030;4109-021;4109-022;4109-024
RAILROAD STREET		LAR			50'	SEE WATERSHED ROAD	7221;7221-010
RAINGARDEN LANE		PR					4218-030;4313-040
RAINIER ROAD (OLD)	2097	CO	P-292	RL/RMC(MAJ)/RMA(MIN)	60'		7217;7217-013;7218;7218-010;7313;7313-030;7314;7314-010; 7314-020; 7315;7315-010;

COLUMBIA COUNTY ROAD DEPARTMENT

As of December 15, 2021

OFFICIALLY NAMED ROADS IN COLUMBIA COUNTY

CO = COUNTY ROAD (PUBLIC ROAD COUNTRY MAINTAINED); LAR=LOCAL ACCESS ROAD (PUBLIC ROAD, NOT COUNTY MAINTAINED)

PR=PRIVATE ROAD (PRIVATE EASEMENT, NOT DEDICATED RIGHT-OF-WAY (ROW)

PU = PUBLIC (DEDICATED ROW) UNDEVELOPED; PP = PUBLIC PROPERTY (NOT DEDICATED ROW); V= VACATED (ROW)

Road Name	County Road	Road Type	Old Rd Number	Road Class	ROW	Other / Old Names	Township, Range Section
RAINIER-CLATSKANIE HWY	4160	CO	P-56,P-133,59		60'	E.J. Lindberg Road	7413;7414;74;15;7410;7409
RANCHO DRIVE		PR					5227
RANTALA ROAD	4173	CO	MAP	RL	60'		8433
RASEE LANE		LAR			60'		4118-030;4119-020;4213-040;4224;4224-011;4224-014
RAYBEER ROAD		LAR			20'-40'		4233-010
RAYMOND CREEK ROAD	1134	CO	137	RL	40'	F.H. ADAMS RD	3214;3214-032;3215-030;3215-040;3222
RAYS WAY		PR					5131-040
RED HAWK LANE		PU		RL	50'		3211
REED ROAD	4169	CO	MAP	RL	40'		7304;7304-030;7305;7305-040;
REEDER ROAD	1135	CO	P-112	RL	40'	J.P. BROWN	3100;3102;3111;3114;3123;4115;4122;4127;4134
REID ROAD	1131	CO	P-276	RL	30'	SIERCKS RD SURVEY #1	4234-014
REN WAY		PR					5227
RENTENAAR ROAD		LAR			40'		3111
RESERVOIR ROAD		PU	136		60'	COULTER ROAD	4405;4406;5431
RICHARD STREET		PR				CEDAR TREE MHP	3202-040
RIDGE VIEW TERRACE		LAR			60'	FISHHAWK LAKE	6506;6506-023;6506-024
RIDGEWAY DRIVE		V				HILLCREST	3222;3222-031
RIGDON ROAD		LAR			50'		4107-040
RIGGS ROAD		LAR			60'		5227
RIGHTLINE DRIVE		PR					7207-D0, 7218-A0
RING-A-RING ROAD	1138	CO	MAP	RL	60'	DEED 166-229	3106;3106-020
RIVER FRONT ROAD	**4025**	**CO**		**RL/RMC(MIN)**		**NO KNOWN ROW FOR SOME SECTIONS AKA DIKE ROAD**	**8431;8431-020;8531;8532;8533;8534;8535;8536;8536-040;**
RIVER STREET (Goble)		PU			60'		6212;6212-031
RIVERSIDE LANE		PR					3117

COLUMBIA COUNTY ROAD DEPARTMENT

As of December 15, 2021

OFFICIALLY NAMED ROADS IN COLUMBIA COUNTY

CO = COUNTY ROAD (PUBLIC ROAD COUNTRY MAINTAINED); LAR=LOCAL ACCESS ROAD (PUBLIC ROAD, NOT COUNTY MAINTAINED)

PR=PRIVATE ROAD (PRIVATE EASEMENT, NOT DEDICATED RIGHT-OF-WAY (ROW)

PU = PUBLIC (DEDICATED ROW) UNDEVELOPED; PP = PUBLIC PROPERTY (NOT DEDICATED ROW); V= VACATED (ROW)

Road Name	County Road	Road Type	Old Rd Number	Road Class	ROW	Other / Old Names	Township, Range Section
RIVERSIDE STREET		LAR			30'		5423;5423-023
RIVERVIEW ROAD (Prescott)		LAR			10'		7235-014;7236-023
ROBINETTE ROAD	1136	CO	P-25	RL	40'		5130;5131;5225;5236;
ROCK CREEK	3064	CO	15,98		60'50'	J.M. ADAMS-MIST ROAD/KEASEY ROAD	
ROCK QUARRY WAY		PR					6236;6131
ROCKCREST STREET	2125			RMC(MAJ)/RMC(MIN)/UMA(MIN)	40'		
RODNEY STREET	1130	CO	P-308	RL	60'		4223;4224;4224-030
ROLLING STREET		LAR			60'	HILLCREST	3222;3222-024
ROSE STREET		LAR			60'	HILLCREST	3222;3222-023;3222-024
ROSEWOOD LANE		PR					3201-040
ROSS ROAD	1137	CO	P-23	RL	40'		4107;4107-012;4107-013;4107-040
ROUNDHOUSE LANE							3212;3212-014
ROY WAY		PR					4131-040
RUBY LANE		LAR			50'		4201;4212;4212-010
RUDD'S COURT		PR				RUDD'S MHP	3107-030
RUSHING LANE		PR					4236
RUTTER ROAD	4165	CO	21	RL	60'		7403;7403-010;7403-040;7410;7410-010;8434;8434-040
RUTTERS ACCESS ROAD	4167	CO		RL	40'		7403;7403-040
S CANAAN ROAD	1027	CO		RMC(MAJ)/RMC(MIN)	60'		5100;5107;5107-010;5107-014;5107-020;5107-030;5108;5108-030;5108-032;5207;5208;5209;5210;5210-010;5211;5211-020;5212;5212-010;5218;5219;5220;
S L JOHNSTON	**4178**	**CO**	**P-241**		**40'**		
SADLER ROAD		LAR			30'		8427;8427-040;8427-043
SAM BLEHM ROAD		LAR			30'		4235;4235-032;4235-033

COLUMBIA COUNTY ROAD DEPARTMENT

As of December 15, 2021

OFFICIALLY NAMED ROADS IN COLUMBIA COUNTY

CO = COUNTY ROAD (PUBLIC ROAD COUNTRY MAINTAINED); LAR=LOCAL ACCESS ROAD (PUBLIC ROAD, NOT COUNTY MAINTAINED)

PR=PRIVATE ROAD (PRIVATE EASEMENT, NOT DEDICATED RIGHT-OF-WAY (ROW)

PU = PUBLIC (DEDICATED ROW) UNDEVELOPED; PP = PUBLIC PROPERTY (NOT DEDICATED ROW); V= VACATED (ROW)

Road Name	County Road	Road Type	Old Rd Number	Road Class	ROW	Other / Old Names	Township, Range Section
SANDBERG ROAD NW	1141	CO	P-231	RL	60'		3201-033;3212-022
SARAH LANE	4178	CO	P-241	RL	40'	SARAH JOHNSON RD	7436;
SATTLER DRIVE		PR					3223
SAULSER ROAD	1142	CO	56	RL	40'		4201;4212;4212-010;4212-014
SAUVIE ISLAND ROAD NW		PR & LAR			40'		3119;3120;3100
SAXTON ROAD	1151	CO	P-230	RL	50'		4108-033
SCAPPOOSE AVENUE		PU			60'	SPITZENBERG	4216;4216-033
SCAPPOOSE-VERNONIA RD	1143	CO	169,P-273	RMA(MIN)	100'60'	FEDERAL AID SECONDARY HWY	3200;4200;4300;4400;5400
SCAPPOOSE-VERNONIA RD	3069	CO	"A"	RMA(MIN)	60'		3200;4200;4300;4400;5400
SCENIC LANE		PR					3202
SCHAFFER ROAD	1140	CO	55	RMC(MIN)	40'		5300;5303;5310;5311;5314;5323;5324
SCHOOL STREET	2054	CO			50'	GOBLE STREET SCHOOL	
SCHOOL STREET (Prescott)		LAR			20'		7235-014;7236-023
SCHROEDER ROAD	4120	CO	144		60'	MARSHLAND ROAD	7510;7510-011
SCHUMACHER ROAD		PR & LAR			40'		6207;6312
SCOTT ROAD	2160	PR &LAR			40'	Maintained by BOC Directive	7303;7303-030;7310;7310-020
SCOUT LAKE ROAD		PR					7400;7428
SHADLEY LANE		PR					4108-034
SEIGERT ROAD		LAR	114		40'		4409;4400
SHADY WAY		LAR			25'		4314-040
SHAMROCK LANE		LAR			60'		4225;4225-010;4225-014
SHAMROCK WAY		LAR			60'		4225;4225-010;4225-014
SHEELY CREEK ROAD	3070	CO	P-178	RL	40'	E.W. SHEELY ROAD	4408;4408-030;

As of December 15, 2021

OFFICIALLY NAMED ROADS IN COLUMBIA COUNTY

CO = COUNTY ROAD (PUBLIC ROAD COUNTRY MAINTAINED); LAR=LOCAL ACCESS ROAD (PUBLIC ROAD, NOT COUNTY MAINTAINED)
PR=PRIVATE ROAD (PRIVATE EASEMENT, NOT DEDICATED RIGHT-OF-WAY (ROW)
PU = PUBLIC (DEDICATED ROW) UNDEVELOPED; PP = PUBLIC PROPERTY (NOT DEDICATED ROW); V= VACATED (ROW)

Road Name	County Road	Road Type	Old Rd Number	Road Class	ROW	Other / Old Names	Township, Range Section
SHEPARD ROAD	4182	CO	P-186,P-58,22	RL	60'	LILLICH-RUTTER	7305;7305-040;7306;7307;7308;7308-010;7309;7309-020;7401;7402;7403;7403-010;7411;7412;8434;8434-040;8434-040;8435
SHERWOOD LANE		PR					4107-030
SHORT ROAD	3071	CO	P-119	RL	40'	B.B. CLARK	5428
SHORT SHADOW LANE		PR					4228-041
SHORT STREET		PU			40'	BEAVER HOMES	6215;6215-013
SIEDELMAN ROAD	3066	CO			40'		4429;4432
SIERCKS ROAD	1144	CO	119	RL	60'		4234;4234-010;4234-010;4234-014;4234-020
SIGNS DRIVE		PR					5210-020
SILVER BUTTE WAY		V				HILLCREST	3222;3222-032
SIMMONS ROAD	2105	CO	65	RL	60'		6310;6311
SIX DEES LANE		PR					4105-033
SKEANS ROAD	2106	CO	47	RL	40'	DOAN(PT. FEDERAL AID SECONDARY HWY)	7336
SKEET AVENUE		PR					5225
SKY LINE TERRACE		LAR			50'		3211-013
SKYWAY DRIVE		PR					3106
SLAUGHTER	4186	CO	122		60'		8424;8425
SLAVEN ROAD	1145	CO	37	RL	40' & 60'		4130;4130-020;4225;4225-010
SLAVEN WAY		LAR			60'		4225;4225-010;4225-020
SLEEPY LANE		LAR			30'		5423;5423-023
SLICK HILL ROAD		PR					7505;7506
SMITH ROAD (Columbia City)	1147	CO	P-85	RL	40'		5119;5121;5121-034;5128;5128-024;5129;5130;5223;5224;5224-020

COLUMBIA COUNTY ROAD DEPARTMENT

As of December 15, 2021

OFFICIALLY NAMED ROADS IN COLUMBIA COUNTY

CO = COUNTY ROAD (PUBLIC ROAD COUNTRY MAINTAINED); LAR=LOCAL ACCESS ROAD (PUBLIC ROAD, NOT COUNTY MAINTAINED)

PR=PRIVATE ROAD (PRIVATE EASEMENT, NOT DEDICATED RIGHT-OF-WAY (ROW)

PU = PUBLIC (DEDICATED ROW) UNDEVELOPED; PP = PUBLIC PROPERTY (NOT DEDICATED ROW); V= VACATED (ROW)

Road Name	County Road	Road Type	Old Rd Number	Road Class	ROW	Other / Old Names	Township, Range Section
SMITH, E.J. (Scappoose)	1146	CO	P-46		40'	SEE E.J. SMITH ROAD	3211;3212
SOLD ROAD		PR					7228;7228-020
SOUTH STREET		PU			60'	RUBAN	6213;6213-020;6213-021
SOUTH VIEW DRIVE		PR					4106-030;4106-040;4107-012;4107-021
SOUTHER LANE		PR					6216
SPADY WAY		PR					7317
SPENCE STREET	1095	CO		UL	50'	NOVELLA AVENUE	4105-012;4105-021;5132
SPERLING DRIVE		PR					5234
SPRING LANE		LAR			20'		7223-020
SPRUCE AVENUE		LAR			60'		3223;3223-014
SPRUCE WAY		PR				COUNTRY VILLA MHP	3224-024
STAG LANE		PR					5107-014
STANLEY LANE		PR					7221-010
STATE AVENUE	3064	CO		RMC(MAJ)	60'	ROCK CREEK ROAD	5433;5433-034
STEELMAN ROAD	1148	CO	P-250	RL	40'	SAUVIE ISLAND	3119;3120
STEPHEN'S ROAD		LAR			60'	SEE SHAMROCK WAY	
STEWART CREEK ROAD	4186	CO	P-147	RL	60'	ARVID JARVI ROAD	8330;8331;8424;8425;8434;8434-040;8435;8436
STONE ROAD	1149	CO	P-94	RL	40'		4211;4213;4213-040;4214
STONEBROOK DRIVE		LAR			50'		4225;4225-030;4226;4226-040
STONEY POINT ROAD	3068	CO	P-157	RL	40'		5427;5428;5433;5433-034;5433-043;
STONY POINT ROAD		LAR			60'		3222;3222-024
SUMMER ROAD		PR					7319
SUMMIT DRIVE		LAR			60'		3223;3223-014;3224;3224-023
SUNNY HILL LANE		PR					4212;4212-010
SUNVIEW LANE		PR					3201-010
SWAGER ROAD	1028	CO				SEE CALLAHAN ROAD	

As of December 15, 2021

OFFICIALLY NAMED ROADS IN COLUMBIA COUNTY

CO = COUNTY ROAD (PUBLIC ROAD COUNTRY MAINTAINED); LAR=LOCAL ACCESS ROAD (PUBLIC ROAD, NOT COUNTY MAINTAINED)

PR=PRIVATE ROAD (PRIVATE EASEMENT, NOT DEDICATED RIGHT-OF-WAY (ROW)

PU = PUBLIC (DEDICATED ROW) UNDEVELOPED; PP = PUBLIC PROPERTY (NOT DEDICATED ROW); V= VACATED (ROW)

Road Name	County Road	Road Type	Old Rd Number	Road Class	ROW	Other / Old Names	Township, Range Section
SWEDETOWN ROAD	4190	CO	P-109,27	RMC(MAJ)/RMC(MIN)	30',40'& 45'	J. NELSON-BARR ROAD-BENSON LOGGING	6300;6305;6306;7331;7332;7409;7409-030;7410;7415;7415-042;7415-043;7422;7423;7425;7426;7436
SWEETWATER LANE		LAR			50'		6206
SYKES ROAD	1150	CO	P-214	RL/UL	40'		4105;4105-031;4105-032;4105-033;4105-034;4105-043;4105-044;4106;4106-030;4106-040;4106-041; 4106-042;4106-044;4201
SYLVAN GLADE LANE (Clatskanie)		LAR			50'	COUNTY & CITY	7407;7408-032
TANDY DRIVE		PU			60'		7510-011
TANDY STREET		LAR			60'		7510-011
TARBELL ROAD	1153	CO	P-275	RL	40'		4130;4130-030;4225;4225-010; 4225-014;4225-040;
TAYLOR LANE		PR					6429
TAYLOR STREET		LAR			50'		4107-013
TEAKWOOD DRIVE		PR				RUDD'S MHP	3107-030
TED BEAR LANE		LAR			50'		3211-031
TERRY ROAD	2094	CO	P-143		40'		6200;6202;6211;6211-011
TEXAS AVENUE		LAR			60'		4404;4404-0124404-013
THEIS DRIVE	4067-A	LAR			40'		7421;7421-021
THISTLE HILL ROAD		PR					7229-030;7232-020
THOMAS ROAD		LAR			20'		8427;8427-040
THOMPSON DRIVE		PR					7417
THORTON DRIVE		PR					3201-030
TIDE CREEK ROAD	2110	CO	P-66,P-83,P-103	RMC(MIN)	40'60'	BUTLER-ENGLISH ROADS	6225;6226;6227;6228;6229;6232;6233;6234;6235
TIMBER EAST ROAD	3074	CO		RMC(MAJ)	60'	UPPER NEHALEM ROAD	

As of December 15, 2021

OFFICIALLY NAMED ROADS IN COLUMBIA COUNTY

CO = COUNTY ROAD (PUBLIC ROAD COUNTRY MAINTAINED); LAR=LOCAL ACCESS ROAD (PUBLIC ROAD, NOT COUNTY MAINTAINED)
PR=PRIVATE ROAD (PRIVATE EASEMENT, NOT DEDICATED RIGHT-OF-WAY (ROW)
PU = PUBLIC (DEDICATED ROW) UNDEVELOPED; PP = PUBLIC PROPERTY (NOT DEDICATED ROW); V= VACATED (ROW)

Road Name	County Road	Road Type	Old Rd Number	Road Class	ROW	Other / Old Names	Township, Range Section
TIMBER ROAD	3074	CO	70;121;192; P-8	RMC(MAJ)	60'	UPPER NEHALEM ROAD, JUDSON WEED ROAD, BERGERSON ROAD, J.R. DALLAS ROAD, NEHALEM HWY	4407;4407-030;4407-030;4407-040;4408;4408-030;4500;4512;4513;4514;4523;4526;4527;4535
TIMBERCREST DRIVE		PR					4212-014
TIMONEY LANE		PR					7221-010
TOWNSEND ROAD	2111	CO	P-106	RL/UL	40'60'	MESERVE	7217;7217-043;7218;7218-040;7219;7219-011;7220;7220-021;
TRILLIUM DRIVE		LAR			60'		3222;3222-031
TROTTER ROAD	4195	CO	P-116	RL	60'		7330;7331;7332;7425;7426;
TRYON ROAD		PU			60'		7329;7332
TUKTA WAY		PR					4224-012
TURLEY ROAD	1154	CO	P-298*	RL	40'		4223;4223-010;4223-020;4223-020;4223-030;4223-042
TURNER ROAD	2112	CO	P-301*	RL	40'		7310;7310-010;7310-020;
TWIN CREEK LANE		PR					4221-020
TWIN OAKS DRIVE		LAR			50'		4106-010
UNDERWOOD LANE		LAR			25'		4217
VALLEY HIDAWAY LANE		LAR			30'		3202;3203;3210
VALLEY LANE		LAR			60'		7316-030
VALLEY VIEW ROAD		V				HILLCREST	3222;3222-011;3222-012;3222-013;3222-024;3223-022
VAN NATTA ROAD		PR					6322
VANDOLAH LANE		PR					5132
VANSWOLL ROAD		PR					8328
VERNONIA ROAD N.	~~1111~~	CITY		UMA(MINOR)	60'		4105;4105-013;4105-021;4105-024;
VICTORY LANE		PR					4118-010
VIEW CREST DRIVE	1169	CO	MAP	RL	60'		4226;4226-010;
VIEW CREST LANE	1170	CO	MAP	RL	60'		4226;4226-010

COLUMBIA COUNTY ROAD DEPARTMENT

As of December 15, 2021

OFFICIALLY NAMED ROADS IN COLUMBIA COUNTY

CO = COUNTY ROAD (PUBLIC ROAD COUNTRY MAINTAINED); LAR=LOCAL ACCESS ROAD (PUBLIC ROAD, NOT COUNTY MAINTAINED)

PR=PRIVATE ROAD (PRIVATE EASEMENT, NOT DEDICATED RIGHT-OF-WAY (ROW)

PU = PUBLIC (DEDICATED ROW) UNDEVELOPED; PP = PUBLIC PROPERTY (NOT DEDICATED ROW); V= VACATED (ROW)

Road Name	County Road	Road Type	Old Rd Number	Road Class	ROW	Other / Old Names	Township, Range Section
VIEW CREST PLACE	1168	CO		RL	60'		4226;4226-010
VILLAGE WAY		PR				RUDD'S MHP	3107-030
VISTA LANE		LAR			50'		4212-041
VOCANA LANE		PR					5212
WAGON WHEEL DRIVE		PR					5224
WALKER ROAD	1158	CO	P-153	RL	40'		4215;4216;4221;4221-010;4221-040;4228;4228-010
WALKER ROAD	2116	CO	P-120	RMC(MIN)	60'	HOLBROOK	6200;6204;6204-020;6204-030;6209;6209-030;6216;6216-010;6216-020;6216-030;6216-040
WALLACE ROAD	3077	CO	P-107	RL	40'	BURN	6500;6514
WARD DRIVE	1163	CO			50'		4107-021
WARREN ROAD	2117	CO	P-184	RL	40'		7303;7303-030;7304;7304-020;7304-030;7304-040
WASHINGTON AVENUE		LAR			60'		5433;5433-034
WASHINGTON WAY	2118	CO	MAP	RL/UMA(MINOR)	60'		7217;7217-023;7217-024
WASSER ROAD	2119	CO	P89 1/2	RL	60'	C.W. DANIELS	6214;6215;6223
WATACH DRIVE		PR					7505
WATER STREET		PU			60'	GOBLE	6212-013
WATERSHED ROAD		LAR			50'		7221;7221-010
WATSON ROAD		LAR			40'		3223;3224;3224-030
WAY LANE		LAR			60'		4224-011;4224-014
WAYNE STREET		LAR			60'		4225-020
WAYSIDE DRIVE		LAR			60'	HILLCREST	3222;3222-014;3222-041
WEATHERING HEIGHTS LANE		PR					3202
WEBB DISTRICT ROAD	4501	CO	MAP	RMC(MIN)	20'		7504;7503;8533;8534;
WEED ROAD	3080	CO	70	RL	60'		4513
WENDLANDT WAY		PR					4131-040

As of December 15, 2021

OFFICIALLY NAMED ROADS IN COLUMBIA COUNTY

CO = COUNTY ROAD (PUBLIC ROAD COUNTRY MAINTAINED); LAR=LOCAL ACCESS ROAD (PUBLIC ROAD, NOT COUNTY MAINTAINED)

PR=PRIVATE ROAD (PRIVATE EASEMENT, NOT DEDICATED RIGHT-OF-WAY (ROW)

PU = PUBLIC (DEDICATED ROW) UNDEVELOPED; PP = PUBLIC PROPERTY (NOT DEDICATED ROW); V= VACATED (ROW)

Road Name	County Road	Road Type	Old Rd Number	Road Class	ROW	Other / Old Names	Township, Range Section
WEST HILL ROAD		LAR			60'		4105;4105-021;5132;5132-030
WEST LANE ROAD	1160	CO	"D"	RMC(MAJ)	60'		3106;3107;4236;4236-040
WEST RAINIER DIKE	2120	CO	P-169		40'	CLARK	7207;7301;7302;7303;7312
WEST WATACH DRIVE		PR					7505
WEST, JP ROAD	1081	CO				SEE J.P. WEST ROAD	
WESTWARD VIEW LANE		LAR			40'	Depot Road	7409-020
WESTWARD WAY		LAR			60'	SEE LAKEVIEW DRIVE	
WHEELER ST.	1162	CO	P-294*		60'		
WHITE ROAD	2123	CO		RL	40'		6204;6204-010;6204-040;
WHITNEY ROAD	2121	CO	P-220	RL	50'60'	N.P. SIMON	6219;6220;6229
WICKMAN WAY		LAR			60'		4212;4212-044
WIGHT LANE		LAR			50'		4224
WIKSTROM ROAD	1161	CO	88 & 169	RL	60'		3201;3201-010;3202;4235;4235-040;4236;4236-030;4236-040;
WIESNER WAY		PR					4131-040
WILARK MAINLINE ROAD		LAR			50'		5231;5325;5326;5327;5336
WILBUR ROAD	2099	CO		RL			6213-020;6213-030
WILDWOOD DRIVE		LAR			60'	HILLCREST	3222;3222-031;4227
WILD WOODLAND COURT		LAR			60'	AKA TRILLIUM DR	3222;3222-031
WILD WOODLAND DRIVE		LAR			60'	HILLCREST	3222-031
WILDWOOD WAY		LAR			50'		4212-044
WILLAMETE COURT		PR				GR. MEADOWS MHP	3107-030
WILLS LANE		LAR			50'		4223
WILSON CUT-OFF ROAD	3078	CO	72	RL	60'	OLD VERNONIA-BUXTON HWY	4407;4407-030;4407-040;4418
WILSON LANE		PR					4117-020
WILSON ROAD		PU			40'		6216;6216-030;6216-040;6221;6221-010
WINSLOW ROAD		LAR			60'		7328;7329

COLUMBIA COUNTY ROAD DEPARTMENT

As of December 15, 2021

OFFICIALLY NAMED ROADS IN COLUMBIA COUNTY

CO = COUNTY ROAD (PUBLIC ROAD COUNTRY MAINTAINED); LAR=LOCAL ACCESS ROAD (PUBLIC ROAD, NOT COUNTY MAINTAINED)

PR=PRIVATE ROAD (PRIVATE EASEMENT, NOT DEDICATED RIGHT-OF-WAY (ROW)

PU = PUBLIC (DEDICATED ROW) UNDEVELOPED; PP = PUBLIC PROPERTY (NOT DEDICATED ROW); V= VACATED (ROW)

Road Name	County Road	Road Type	Old Rd Number	Road Class	ROW	Other / Old Names	Township, Range Section
WINSLOW ACCESS ROAD		LAR			50'	East end of Freeman Road	6530
WINTER DRIVE		PR					7220-021
WIRKKALA ROAD	4502	CO	P-221	RL	40'		8425
WIRTA WAY		PR					3224-024
WOLDENS ROAD		LAR			60'		7334
WONDERLY ROAD	2122	CO	125	RL	60'		7310;7310-030;7311;7311-040;7312;7313;7314;7314-010;7314-020;7315;7315-010;7315-020
WOOD LANE		LAR			32'		7409-030;7409-032
WOODCREEK DRIVE		LAR			50'&70'		4106-040;4106-042
WOODLAND TERRACE		PR					4106-020
WOODS COURT		LAR			50'		4223;4223-042
WOODS DRIVE		LAR			50'		4223;4223-042
WOODS ROAD	3079	CO	P-157	RL	40'	ISRAEL SPENCER ROAD	5427;5428
WOODSON DISTRICT RD	4503	CO	MAP	RL/RMC(MIN)	**20'**	**ROW?**	
WOODSON ROAD	4504	CO		RL	**60'**	**ROW?**	7504;7505;7505-040;8533
WOODWARD LANE		PR					6205;7232
WORTMAN ROAD		LAR			50'		7223-031
WYSOCK DRIVE							5128-042
YARMER LANE		PR					4106-040;4106-040;4106-042
YOUNG ROAD	2127	CO	MAP	RL	40'		7207;7207-030;7207-040;
YOUNG ROAD	1166	CO	P-270	RL	50'		4106-020;4201
ZIMMERMAN ROAD	2135	CO	P-151A	RL	30'	**NO ROW ON N/S SEC**	**6205;6206;6207;6208;**

County Roads within Cities

DEER ISLAND

COLUMBIA COUNTY ROAD DEPARTMENT

As of December 15, 2021

OFFICIALLY NAMED ROADS IN COLUMBIA COUNTY

CO = COUNTY ROAD (PUBLIC ROAD COUNTRY MAINTAINED); LAR=LOCAL ACCESS ROAD (PUBLIC ROAD, NOT COUNTY MAINTAINED)

PR=PRIVATE ROAD (PRIVATE EASEMENT, NOT DEDICATED RIGHT-OF-WAY (ROW)

PU = PUBLIC (DEDICATED ROW) UNDEVELOPED; PP = PUBLIC PROPERTY (NOT DEDICATED ROW); V= VACATED (ROW)

Road Name	County Road	Road Type	Old Rd Number	Road Class	ROW	Other / Old Names	Township, Range Section
1ST STREET		LAR & PR			20'&60'		5108;5108-30
2ND STREET		LAR & PR			20'&60'		5108;5108-30
3RD STREET		PR					5107-030
GOBLE							
1ST STREET		PU			60'		6212;6212-031
2N STREET		PU			60'		6212;6212-031
MIST							
A STREET		LAR			50'		6513;6513-033
NEER CITY							
1ST STREET		PU			60'		6212;6212-021;6212-022
2ND STREET		PU			60'		
3RD STREET		V					6212;6212-021;6212-022
4TH STREET	2090	CO			60'		6212;6212-021;6212-022
B STREET		PU			60'		6212;6212-021;6212-022
C STREET		PU			60'		6212;6212-021;6212-022
D STREET		PU			60'		6212;6212-021;6212-022
E STREET		PU			60'		6212;6212-021;6212-022
RAINIER (CITY OF)							
3RD STREET		V					7217;7217-022
2ND STREET EAST	2137	CO	P-77			EAST 2ND & FISHER ST	7221-012
4TH STREET		V					7217;7217-022
4TH STREET	2031	CO			60'	DEBAST RD	7216;7216-31;7216-033;7216-034
7TH STREET	2046	CO		RMC(MAJ)/UC	40'	FERNHILL RD	7216;7216-023;7216-032;7216-041

As of December 15, 2021

OFFICIALLY NAMED ROADS IN COLUMBIA COUNTY

CO = COUNTY ROAD (PUBLIC ROAD COUNTRY MAINTAINED); LAR=LOCAL ACCESS ROAD (PUBLIC ROAD, NOT COUNTY MAINTAINED)
PR=PRIVATE ROAD (PRIVATE EASEMENT, NOT DEDICATED RIGHT-OF-WAY (ROW)
PU = PUBLIC (DEDICATED ROW) UNDEVELOPED; PP = PUBLIC PROPERTY (NOT DEDICATED ROW); V= VACATED (ROW)

Road Name	County Road	Road Type	Old Rd Number	Road Class	ROW	Other / Old Names	Township, Range Section
REUBEN							
1ST STREET		PU			60'		6213;6213-21
2ND STREET		PU			60'		6213;6213-21
SCAPPOOSE (CITY OF)							
6TH STREET N.	1112	CO	P-294*		60'		3212-041;3212-044;3213
7TH STREET N.	1113	CO	P-294*		60'		
ST. HELENS (CITY OF)							
1ST STREET		PU			60'		4109;4109-24
2ND STREET		PU			60'		4109;4109-24
5TH STREET		PU			60'		4109;4109-021
6TH STREET		V					4109;4109-021
7TH STREET		PU			60'		4109;4109-021
9TH STREET		PU			60'		4109;4109-22;4109-23

CO = COUNTY MAINTAINED ROAD LAR = LOCAL ACCESS ROAD (NOT COUNTY MAINTAINED); PR = PRIVATE (EASEMENT) ROAD

CO = COUNTY ROAD (PUBLIC ROAD COUNTRY MAINTAINED); LAR=LOCAL ACCESS ROAD (PUBLIC ROAD, NOT COUNTY MAINTAINED)
PR=PRIVATE ROAD (PRIVATE EASEMENT, NOT DEDICATED RIGHT-OF-WAY (ROW)
PU = PUBLIC (DEDICATED ROW) UNDEVELOPED; PP = PUBLIC PROPERTY (NOT DEDICATED ROW); V= VACATED (ROW)

To date, there are 235 Public Roads (LARs) documented

Fwd: Easement Questions

From: Don Campbell (donaldcampbell15150@gmail.com)

To: chewy15150@yahoo.com

Date: Thursday, December 23, 2021 at 04:15 PM PST

---------- Forwarded message ---------
From: **Michael Russell** <Michael.Russell@columbiacountyor.gov>
Date: Wed, Dec 22, 2021, 3:37 PM
Subject: Easement Questions
To: donaldcampbell15150@gmail.com <donaldcampbell15150@gmail.com>

Dear Don,

You asked for information on three questions:

1. **What is the standard used for calculating vehicle trips per day from a residential use?**

    a. The most accurate way to estimate trips is to do a trip study and actually count trips per day over a period of time for a specific development. As a rule of thumb, Public Works has used **10 trips per day** for a typical single family dwelling. This is based off of national study averages used to determine trip generation. While the average home may generate more than 10 trips per day, studies reveal wide variations in the actual number of trips. Homes in senior citizen housing developments can average as low as three trips per day, while residences in active family neighborhoods can generate as many as 20 trips per day. We stick with 10 trips per day as a conservative quick estimate. If a development is required to do a traffic impact analysis, they will typically refer to the *Institute of Transportation Engineers Trip Generation Manual* as a trusted source for nationally recognized trip estimates by type of development.

2. **Is there any record of the naming of Homeaway Road?**

    a. I do not see any referral from Land Development Services (LDS) for the naming of the easement across your property as Homeaway Road in our files. Typically, we would have record of a referral for this type of action as LDS works closely with us on road naming. Since LDS handles the administration of road naming in Columbia County, you will need to verify with them if there has been an application for this, but as I said, I do not see any record of it in our files.

homeaway Rd

From: Kay Clay (kay.clay@columbiacountyor.gov)

To: chewy15150@yahoo.com

Date: Friday, August 5, 2022 at 09:53 AM PDT

I am attaching a copy of our address map and it shows Homeaway Rd very clearly. Don if you need to discuss the roads you need to talk to the road department or a planner, I'm sorry I cannot answer your questions

Kay Clay
Permit Technician – Planning Secretary
Columbia County, Oregon
503-397-1501 ext 8483
Kay.clay@columbiacountyor.gov

Please note:
Land Development Services has moved to a temporary location at 445 Port Avenue, St. Helens.
We're available to assist you in person, by phone 503-397-1501 and email:
building@columbiacountyor.gov or planning@columbiacountyor.gov.

homeaway_20220805094711.pdf
126.8kB

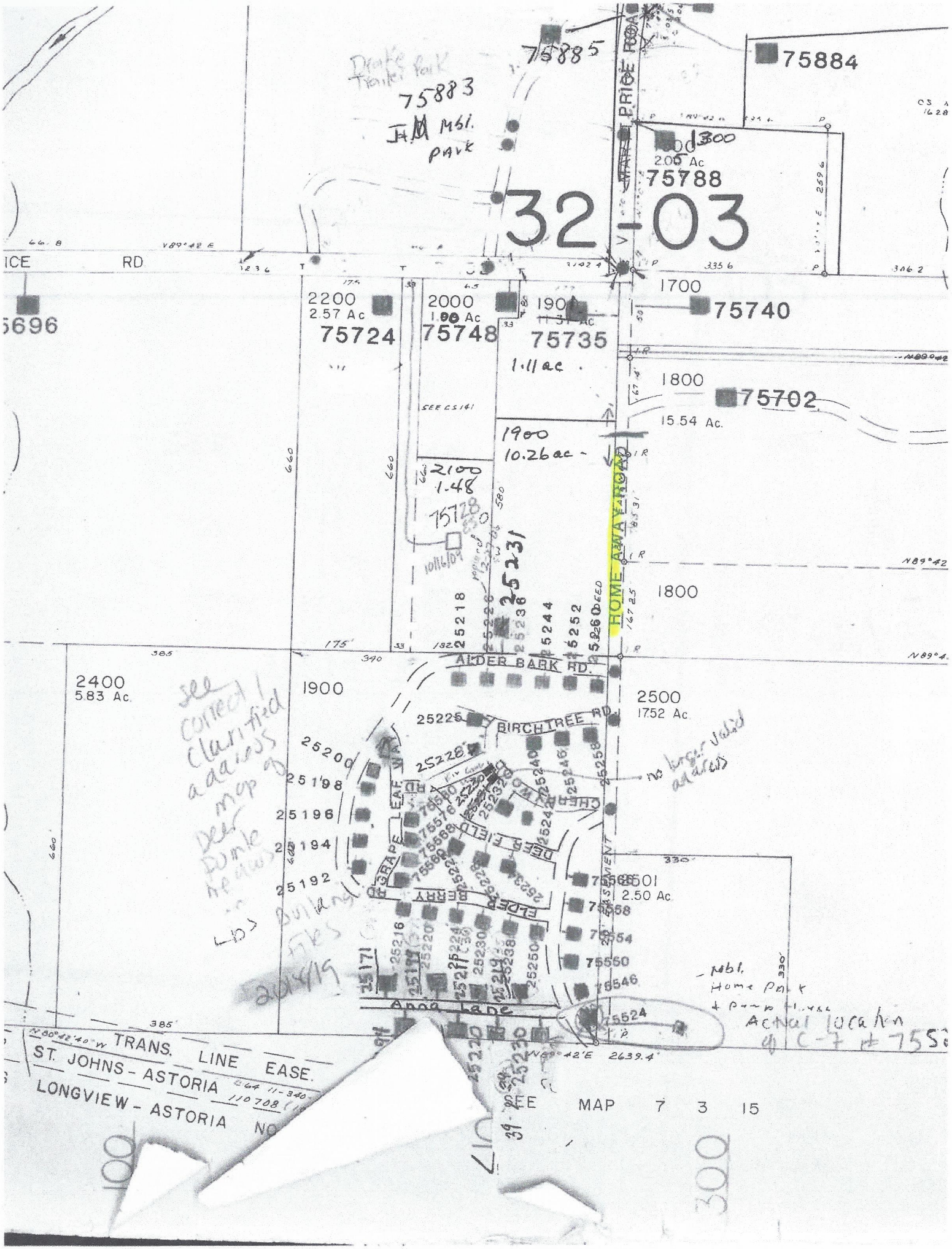
32-03
PRICE ROAD
75885
75884
75883
75788
2.05 Ac
1300
1700
75740
2200
2.57 Ac
75724
2000
75748
1900
75735
1.11 ac
1800
75702
15.54 Ac.
SEE CS 141
1900
10.26 ac
2100
1.48
75728
HOME AWAY ROAD
1800
ALDER BARK RD.
2400
5.83 Ac.
1900
2500
1.752 Ac.
BIRCHTREE RD.
no longer valid address
see corrected clarified address map
Deer Dumb Meadows
2501
2.50 Ac.
Mobl. Home Park
Actual location
TRANS. LINE EASE.
ST. JOHNS - ASTORIA
LONGVIEW - ASTORIA
SEE MAP 7 3 15

L - 412

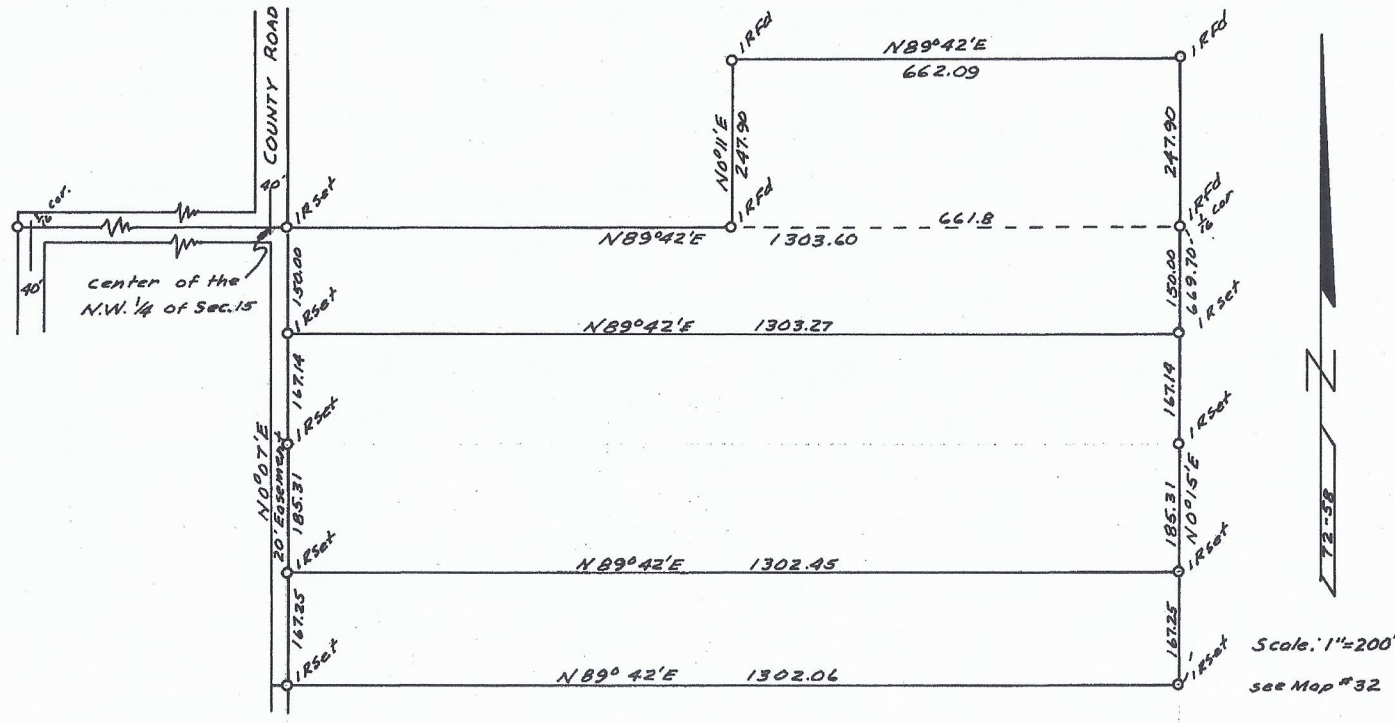

REGISTERED
PROFESSIONAL
LAND SURVEYOR
Philip Dewey
OREGON
JULY 12, 1968
PHILIP DEWEY
847

SURVEY FOR
RAY GATES
SECTION 15, T. 7N., R. 3W, W.M.
COLUMBIA COUNTY, OREGON
SEPT. 14, 1972

COLUMBIA COUNTY SURVEYOR
RECEIVED: 04-24-2019
FILED: 05-28-2019
CS# 6518

Record of Survey for Tim Carleton and Tamara Carleton being a portion of the Southeast Quarter of the Northwest Quarter of Section 15, Township 7 North, Range 3 West, W.M. in Columbia County, Oregon

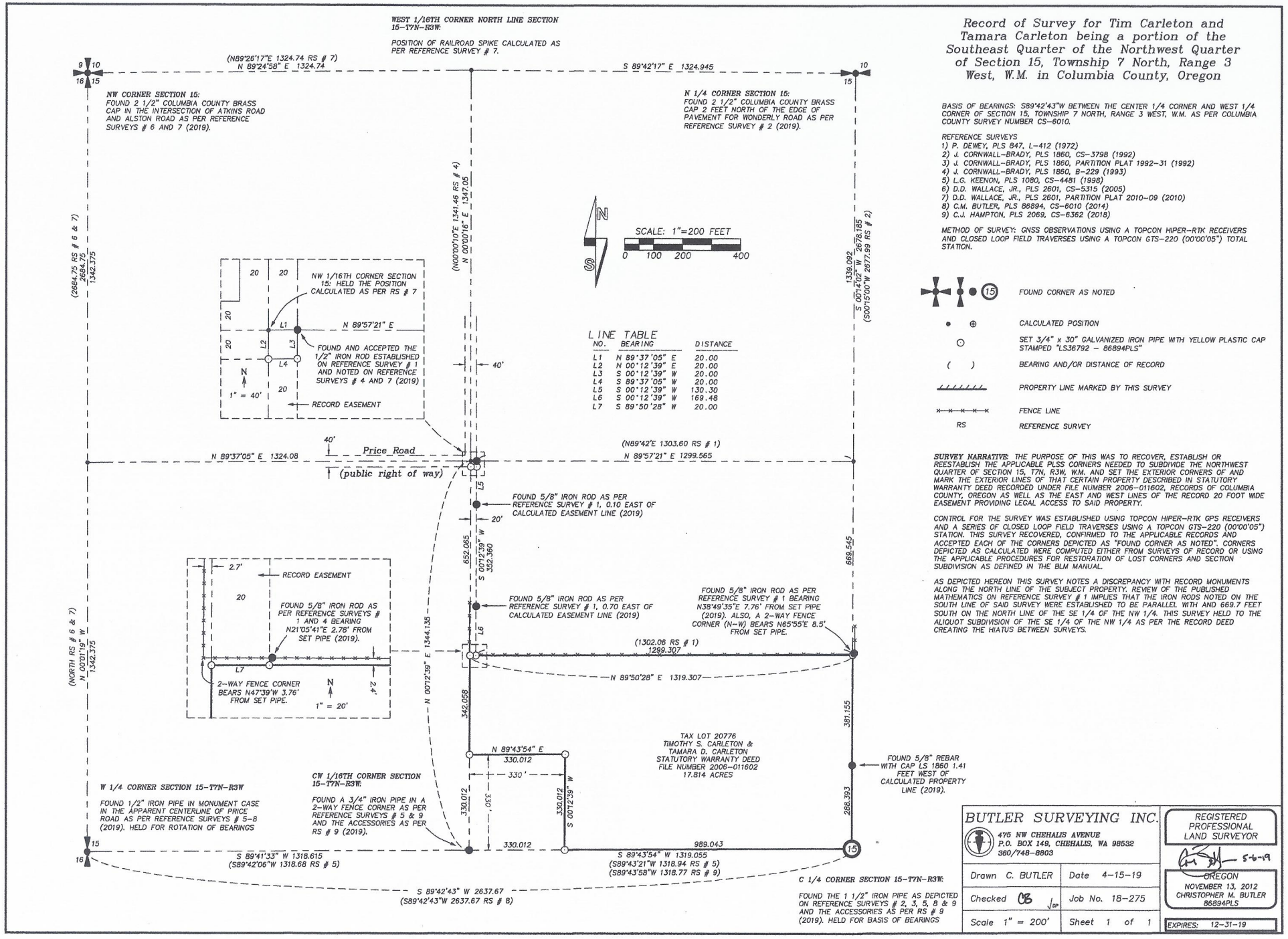

LINE TABLE

NO.	BEARING	DISTANCE
L1	N 89°37'05" E	20.00
L2	N 00°12'39" E	20.00
L3	S 00°12'39" W	20.00
L4	S 89°37'05" W	20.00
L5	S 00°12'39" W	130.30
L6	S 00°12'39" W	169.48
L7	S 89°50'28" W	20.00

BASIS OF BEARINGS: S89°42'43"W BETWEEN THE CENTER 1/4 CORNER AND WEST 1/4 CORNER OF SECTION 15, TOWNSHIP 7 NORTH, RANGE 3 WEST, W.M. AS PER COLUMBIA COUNTY SURVEY NUMBER CS-6010.

REFERENCE SURVEYS
1) P. DEWEY, PLS 847, L-412 (1972)
2) J. CORNWALL-BRADY, PLS 1860, CS-3798 (1992)
3) J. CORNWALL-BRADY, PLS 1860, PARTITION PLAT 1992-31 (1992)
4) J. CORNWALL-BRADY, PLS 1860, B-229 (1993)
5) L.G. KEENON, PLS 1080, CS-4481 (1998)
6) D.D. WALLACE, JR., PLS 2601, CS-5315 (2005)
7) D.D. WALLACE, JR., PLS 2601, PARTITION PLAT 2010-09 (2010)
8) C.M. BUTLER, PLS 86894, CS-6010 (2014)
9) C.J. HAMPTON, PLS 2069, CS-6362 (2018)

METHOD OF SURVEY: GNSS OBSERVATIONS USING A TOPCON HIPER-RTK RECEIVERS AND CLOSED LOOP FIELD TRAVERSES USING A TOPCON GTS-220 (00°00'05") TOTAL STATION.

(15)	FOUND CORNER AS NOTED
• ⊕	CALCULATED POSITION
⊙	SET 3/4" x 30" GALVANIZED IRON PIPE WITH YELLOW PLASTIC CAP STAMPED "LS36792 – 86894PLS"
( )	BEARING AND/OR DISTANCE OF RECORD
	PROPERTY LINE MARKED BY THIS SURVEY
	FENCE LINE
RS	REFERENCE SURVEY

SURVEY NARRATIVE: THE PURPOSE OF THIS WAS TO RECOVER, ESTABLISH OR REESTABLISH THE APPLICABLE PLSS CORNERS NEEDED TO SUBDIVIDE THE NORTHWEST QUARTER OF SECTION 15, T7N, R3W, W.M. AND SET THE EXTERIOR CORNERS OF AND MARK THE EXTERIOR LINES OF THAT CERTAIN PROPERTY DESCRIBED IN STATUTORY WARRANTY DEED RECORDED UNDER FILE NUMBER 2006-011602, RECORDS OF COLUMBIA COUNTY, OREGON AS WELL AS THE EAST AND WEST LINES OF THE RECORD 20 FOOT WIDE EASEMENT PROVIDING LEGAL ACCESS TO SAID PROPERTY.

CONTROL FOR THE SURVEY WAS ESTABLISHED USING TOPCON HIPER-RTK GPS RECEIVERS AND A SERIES OF CLOSED LOOP FIELD TRAVERSES USING A TOPCON GTS-220 (00°00'05") STATION. THIS SURVEY RECOVERED, CONFIRMED TO THE APPLICABLE RECORDS AND ACCEPTED EACH OF THE CORNERS DEPICTED AS "FOUND CORNER AS NOTED". CORNERS DEPICTED AS CALCULATED WERE COMPUTED EITHER FROM SURVEYS OF RECORD OR USING THE APPLICABLE PROCEDURES FOR RESTORATION OF LOST CORNERS AND SECTION SUBDIVISION AS DEFINED IN THE BLM MANUAL.

AS DEPICTED HEREON THIS SURVEY NOTES A DISCREPANCY WITH RECORD MONUMENTS ALONG THE NORTH LINE OF THE SUBJECT PROPERTY. REVIEW OF THE PUBLISHED MATHEMATICS ON REFERENCE SURVEY # 1 IMPLIES THAT THE IRON RODS NOTED ON THE SOUTH LINE OF SAID SURVEY WERE ESTABLISHED TO BE PARALLEL WITH AND 669.7 FEET SOUTH ON THE NORTH LINE OF THE SE 1/4 OF THE NW 1/4. THIS SURVEY HELD TO THE ALIQUOT SUBDIVISION OF THE SE 1/4 OF THE NW 1/4 AS PER THE RECORD DEED CREATING THE HIATUS BETWEEN SURVEYS.

BUTLER SURVEYING INC.
475 NW CHEHALIS AVENUE
P.O. BOX 149, CHEHALIS, WA 98532
360/748-8803

Drawn C. BUTLER	Date 4-15-19	REGISTERED PROFESSIONAL LAND SURVEYOR	
Checked CB	Job No. 18-275	OREGON NOVEMBER 13, 2012 CHRISTOPHER M. BUTLER 86894PLS	5-6-19
Scale 1" = 200'	Sheet 1 of 1	EXPIRES: 12-31-19	

8-229

RECORD OF SURVEY FOR
DON AND JO CAULPETZER
IN THE N.W. 1/4 OF SECTION 15, T. 7 N., R. 3 W., W. M.
COLUMBIA COUNTY, OREGON
AUGUST 11, 1993

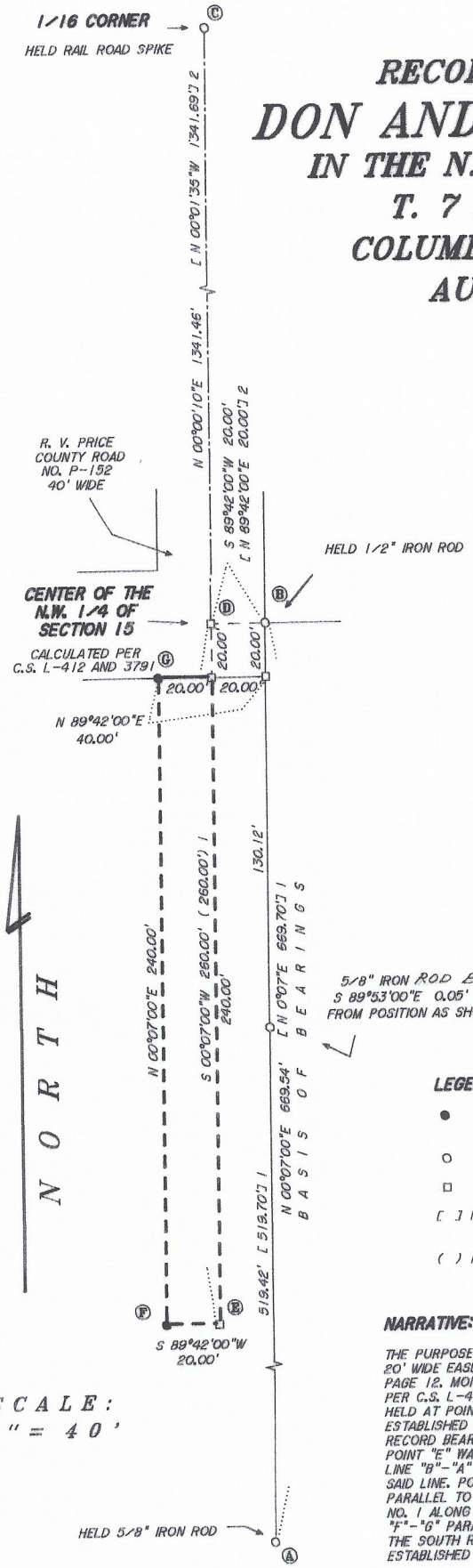

SCALE: 1" = 40'

REGISTERED PROFESSIONAL LAND SURVEYOR

Jerry Cornwall-Brady

OREGON
DECEMBER 14, 1979
JERRY CORNWALL-BRADY
1860

RENEWAL DATE: 12-31-93

JERRY CORNWALL-BRADY
LAND SURVEYING
257 SOUTH 1ST. STREET
ST. HELENS, OREGON 97051
(503) 397-4115

SURVEY REFERENCES:

1. C.S. L-412
2. C.S. 3791

DEED REFERENCES:

1. DEED BOOK 244, PAGE 12

LEGEND:

- ● DENOTES SET 5/8" X 30" IRON ROD WITH YELLOW PLASTIC CAP MARKED "BRADY L.S. 1860"
- ○ DENOTES FOUND MONUMENT AS NOTED
- □ DENOTES MONUMENT NEITHER SET NOR FOUND
- [ ] 1 DENOTES RECORD DATA PER SURVEY AS DESIGNATED PER NUMBER
- ( ) 1 DENOTES RECORD DATA PER DEED AS DESIGNATED PER NUMBER

NARRATIVE:

THE PURPOSE OF THIS SURVEY IS TO MONUMENT THE WEST LINE OF A 20' WIDE EASEMENT AS DESCRIBED IN COUNTY DEED BOOK 244, AT PAGE 12. MONUMENTS WERE FOUND AND HELD AT POINTS "A" AND "B" PER C.S. L-412 AS SHOWN HEREON. A MONUMENT WAS FOUND AND HELD AT POINT "C" PER C.S. 3791 AS SHOWN HEREON. POINT "D" WAS ESTABLISHED PER SAID C.S. L-412 AND C.S. 3791, BY HOLDING A RECORD BEARING AND DISTANCE PER SAID SURVEYS FROM POINT "B". POINT "E" WAS ESTABLISHED BY HOLDING LINE "D"-"E" PARALLEL TO LINE "B"-"A" AND HOLDING A DEED DISTANCE PER DEED NO. 1 ALONG SAID LINE. POINT "F" WAS ESTABLISHED BY HOLDING LINE "E"-"F" PARALLEL TO LINE "B"-"D" AND HOLDING A DEED DISTANCE PER DEED NO. 1 ALONG SAID LINE. POINT "G" WAS ESTABLISHED BY HOLDING LINE "F"-"G" PARALLEL TO LINE "A"-"B" AND INTERSECTING SAID LINE WITH THE SOUTH RIGHT OF WAY LINE OF PRICE ROAD, WHICH WAS ESTABLISHED PER SAID C.S. L-412.

COUNTY SURVEYOR
RECEIVED 10-5-93
FILED 11-19-93

8-229

Re: plat records

From: Nathan Woodward (nathan.woodward@columbiacountyor.gov)

To: chewy15150@yahoo.com

Date: Friday, December 9, 2022 at 08:06 AM PST

Don,

Got a message from Robert that you wanted me to include tax lot 1901 and 2501. I have no subdivisions or partition plats in my records that would have created a road across 1900, 1901, 2500 or 2501 by plat. Tax lot 1901 has a county road (Price Road) along the North.

Regards,

P.S. I will be in the field today!

Nathan A. Woodward, PLS
County Surveyor
230 Strand St., St. Helens, OR 97051
Columbia County, Oregon
(503) 397-2322

Service ~ Engagement ~ Connection ~ Innovation

From: Nathan Woodward <Nathan.Woodward@columbiacountyor.gov>
Sent: Thursday, December 8, 2022 2:42 PM
To: Dawn Titus <chewy15150@yahoo.com>
Subject: plat records

Don,

Per our phone conversation; I did a search of all my survey/plat records and did not find anything that would have created a road across tax lots 1900 and 2500 in T7N R3W Section 15. There are a couple surveys that show a 20' easement, but I believe you have those surveys.

If you have any further questions, please feel free to contact me.

Regards,

Nathan A. Woodward, PLS
County Surveyor
230 Strand St., St. Helens, OR 97051
Columbia County, Oregon
(503) 397-2322

Service ~ Engagement ~ Connection ~ Innovation

Homeaway St

From: Robin Gallo (robin.gallo@columbiacountyor.gov)

To: chewy15150@yahoo.com

Cc: andrea.jurkiewicz@columbiacountyor.gov; nathan.woodward@columbiacountyor.gov; hayden.richardson@columbiacountyor.gov; dhooper@columbia911.com

Date: Tuesday, December 20, 2022 at 09:26 AM PST

Dear Mr. Campbell,

Per our telephone conversation this morning, I am attaching the Assessor's map showing your property (7315B) and the County survey from 1993 (B-229).

I have cc'd the County Assessor (Andrea Jurkiewicz), the County Surveyor (Nathan Woodward); the Land Development Planning Manager (Hayden Richardson) and the 911 Coordinator for Columbia County (Danell Hooper).

The Tax map is created for Assessment Purposes **only** and should be reflective of changes made by property deed transfers and only representative of property records..

The information on the County Web Maps is a compilation of data from various sources and may not necessarily represent what is present on the ground – only a representation of those contributing agencies records. In this case, what is being represented on the County Web maps in regards to Homeaway St are coming from the 911 street centerline files and from the base map (image) provided by our software vendor – ESRI. I do not have the authority to change either of these datasets. If changes are made at the authority agency, then they will be represented in our County Web Map application.

When data is brought into our system from other agencies, they may not match up do to differences in mapping methods and software programs. Neither system should be used as authoritative in survey or legal actions.

Regards,

Robin R. Gallo
GIS Program Manager

Columbia County Assessor's Office
230 Strand Street
St. Helens, OR 97051-2040
ph: 503-397-2240, ext. 8422
email: Robin.Gallo@columbiacountyor.gov
https://www.columbiacountyor.gov/Assessor

GIS - THE SCIENCE OF WHERE
Service ~ Engagement ~ Connection ~ Innovation

B-0029.TIF
466.1kB

7315B.pdf

THIS MAP WAS PREPARED FOR ASSESSMENT PURPOSE ONLY

N.W.1/4 SEC.15 T.7N. R.3W. W.M.

COLUMBIA COUNTY

1" = 200'

07 03 15 B0

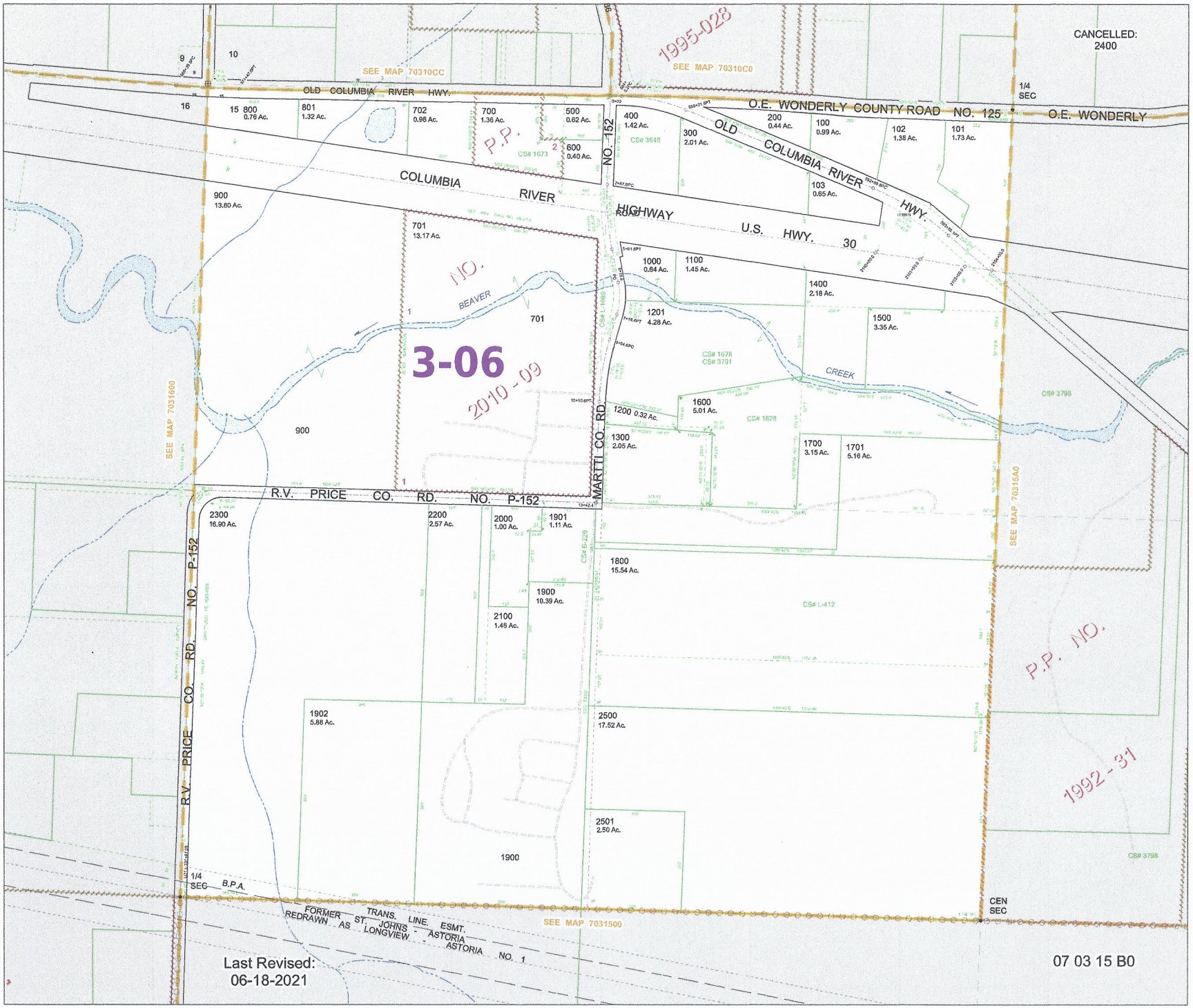

07 03 15 B0

RE: Campbell

From: Robin Gallo (robin.gallo@columbiacountyor.gov)

To: chewy15150@yahoo.com

Date: Tuesday, December 20, 2022 at 10:51 AM PST

Robin R. Gallo
GIS Program Manager

Columbia County Assessor's Office
230 Strand Street
St. Helens, OR 97051-2040
ph: 503-397-2240, ext. 8422
email: Robin.Gallo@columbiacountyor.gov
https://www.columbiacountyor.gov/Assessor

GIS - THE SCIENCE OF WHERE
Service ~ Engagement ~ Connection ~ Innovation

From: Dawn Titus <chewy15150@yahoo.com>
Sent: Tuesday, December 20, 2022 10:45 AM
To: Robin Gallo <Robin.Gallo@columbiacountyor.gov>
Subject: Campbell

CAUTION: This email originated from outside of the organization. Do not click links or open attachments unless you are expecting this email and/or know the content is safe.

Is this the right attachment to the e-mail sent earlier. Columbia River PUD?

Thanks

B-0229.TIF
444.9kB

8-229

RECORD OF SURVEY FOR
DON AND JO CAULPETZER
IN THE N.W. 1/4 OF SECTION 15, T. 7 N., R. 3 W., W. M.
COLUMBIA COUNTY, OREGON
AUGUST 11, 1993

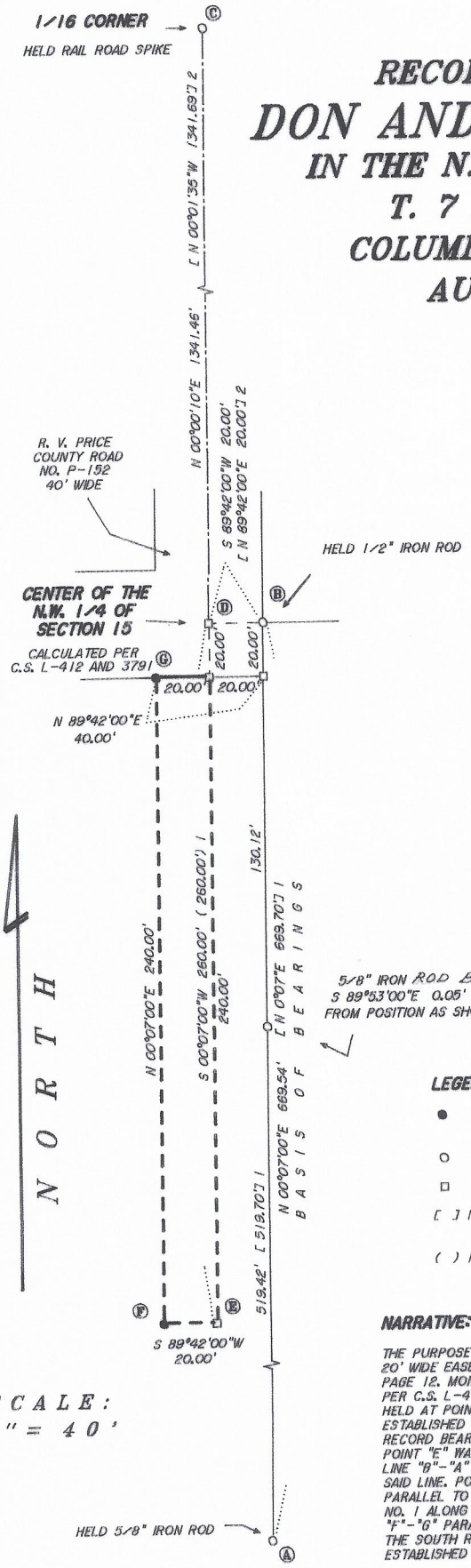

REGISTERED PROFESSIONAL LAND SURVEYOR

Jerry Cornwall-Brady

OREGON
DECEMBER 14, 1979
JERRY CORNWALL-BRADY
1860

RENEWAL DATE: 12-31-93

JERRY CORNWALL-BRADY
LAND SURVEYING
257 SOUTH 1ST. STREET
ST. HELENS, OREGON 97051
(503) 397-4115

SURVEY REFERENCES:

1. C.S. L-412
2. C.S. 3791

DEED REFERENCES:

1. DEED BOOK 244, PAGE 12

LEGEND:

- ● DENOTES SET 5/8" X 30" IRON ROD WITH YELLOW PLASTIC CAP MARKED "BRADY L.S. 1860"
- ○ DENOTES FOUND MONUMENT AS NOTED
- □ DENOTES MONUMENT NEITHER SET NOR FOUND
- [ ] 1 DENOTES RECORD DATA PER SURVEY AS DESIGNATED PER NUMBER
- ( ) 1 DENOTES RECORD DATA PER DEED AS DESIGNATED PER NUMBER

NARRATIVE:

THE PURPOSE OF THIS SURVEY IS TO MONUMENT THE WEST LINE OF A 20' WIDE EASEMENT AS DESCRIBED IN COUNTY DEED BOOK 244, AT PAGE 12. MONUMENTS WERE FOUND AND HELD AT POINTS "A" AND "B" PER C.S. L-412 AS SHOWN HEREON. A MONUMENT WAS FOUND AND HELD AT POINT "C" PER C.S. 3791 AS SHOWN HEREON. POINT "D" WAS ESTABLISHED PER SAID C.S. L-412 AND C.S. 3791, BY HOLDING A RECORD BEARING AND DISTANCE PER SAID SURVEYS FROM POINT "B". POINT "E" WAS ESTABLISHED BY HOLDING LINE "D"-"E" PARALLEL TO LINE "B"-"A" AND HOLDING A DEED DISTANCE PER DEED NO. 1 ALONG SAID LINE. POINT "F" WAS ESTABLISHED BY HOLDING LINE "E"-"F" PARALLEL TO LINE "B"-"D" AND HOLDING A DEED DISTANCE PER DEED NO. 1 ALONG SAID LINE. POINT "G" WAS ESTABLISHED BY HOLDING LINE "F"-"G" PARALLEL TO LINE "A"-"B" AND INTERSECTING SAID LINE WITH THE SOUTH RIGHT OF WAY LINE OF PRICE ROAD, WHICH WAS ESTABLISHED PER SAID C.S. L-412.

COUNTY SURVEYOR
RECEIVED 10-5-93
FILED 11-19-93

8-229

THIS MAP WAS PREPARED FOR ASSESSMENT PURPOSE ONLY

N.W.1/4 SEC.15 T.7N. R.3W. W.M.

COLUMBIA COUNTY

1" = 200'
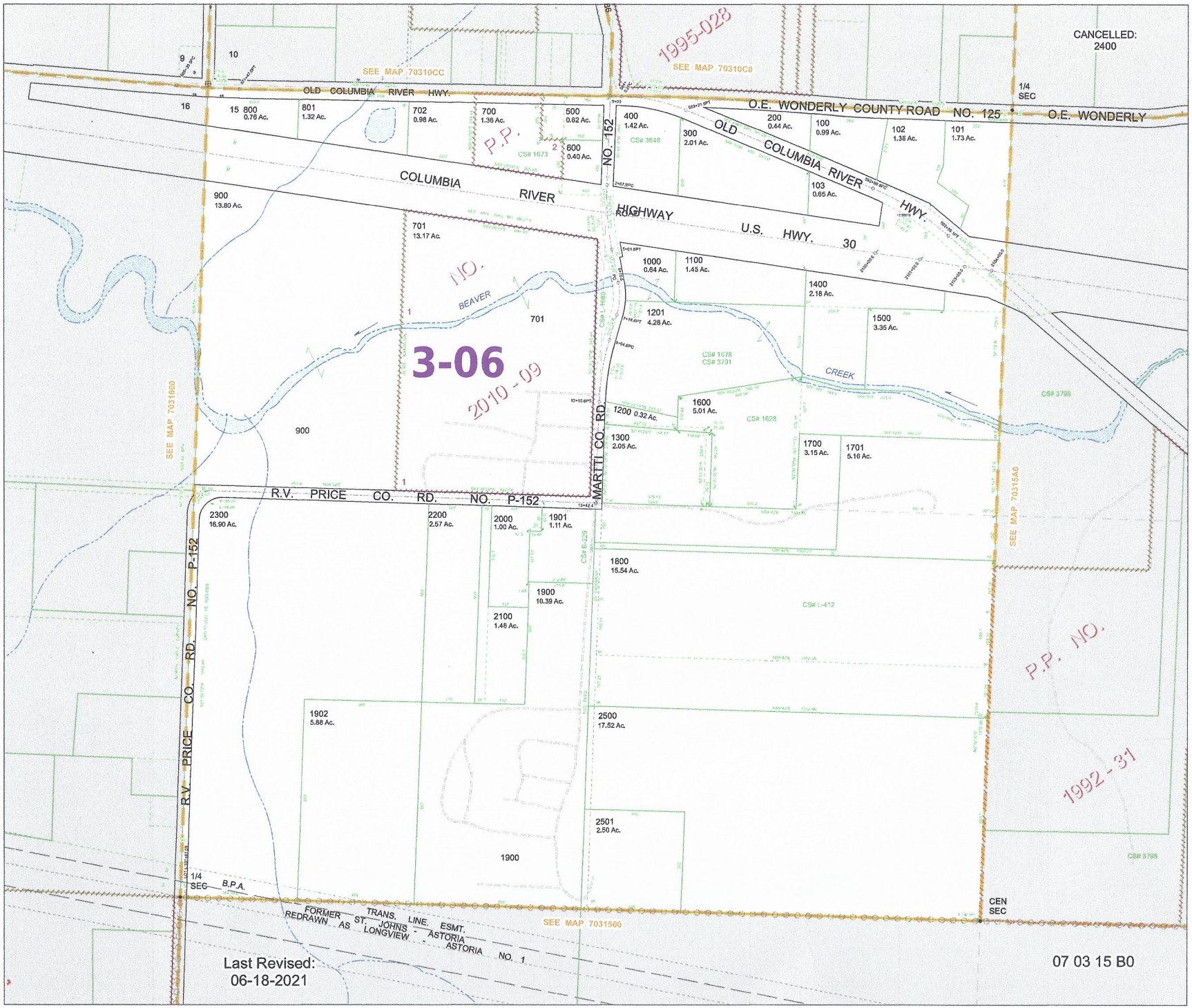
07 03 15 B0